

NOTICE!!

These documents have been scanned!

Do not place un-scanned documents beneath this notice!

Do not remove this notice from this file!

GPO Jacket No. 560-102
Print Order 61540
Rise Business Services, LLC
Job=AZ15 5/17/2019



Box Number= AZ15060



Claim Begin-End: AMC405534-AMC405545

1 Initial Receipt



AZ15060-2

AMC405526-AMC406355

United States Department of the Interior
Bureau of Land Management
LANDS/RECREATION & PLANNING
ONE N CENTRAL AVE
PHOENIX, AZ 85004 -2203
Phone:

Receipt

No:

2290801

Transaction #: 2363026
Date of Transaction: 02/10/2011

ENTERED INTO COMPUTER

CUSTOMER:

MAR 02 2011

mt

STEVE KAROLYI
PO BOX 74353
PHOENIX, AZ 85087-1006 US

LINE #	QTY	DESCRIPTION	REMARKS	UNIT PRICE	TOTAL
1	12.00	LOCATABLE MINERALS / MINING CLAIMS-NEW, UNADJUD, ONE OR MORE AUTH NOS / NEW MINING CLAIM LOCATION FEE \$34 CASES: AMC405534/\$34.00, AMC405535/\$34.00, AMC405536/\$34.00, AMC405537/\$34.00, AMC405538/\$34.00, AMC405539/\$34.00, AMC405540/\$34.00, AMC405541/\$34.00, AMC405542/\$34.00, AMC405543/\$34.00, AMC405544/\$34.00, AMC405545/\$34.00		- n/a -	408.00
2	12.00	LOCATABLE MINERALS / MINING CLAIMS-NEW, UNADJUD, ONE OR MORE AUTH NOS / NEW MINING CLAIM MAINT FEE \$140 CASES: AMC405534/\$140.00, AMC405535/\$140.00, AMC405536/\$140.00, AMC405537/\$140.00, AMC405538/\$140.00, AMC405539/\$140.00, AMC405540/\$140.00, AMC405541/\$140.00, AMC405542/\$140.00, AMC405543/\$140.00, AMC405544/\$140.00, AMC405545/\$140.00		- n/a -	1680.00
3	12.00	LOCATABLE MINERALS / MINING CLAIMS-NEW, UNADJUD, ONE OR MORE AUTH NOS / NEW MINING CLAIM PROCESSING FEE \$15 CASES: AMC405534/\$15.00, AMC405535/\$15.00, AMC405536/\$15.00, AMC405537/\$15.00, AMC405538/\$15.00, AMC405539/\$15.00, AMC405540/\$15.00, AMC405541/\$15.00, AMC405542/\$15.00, AMC405543/\$15.00, AMC405544/\$15.00, AMC405545/\$15.00		- n/a -	180.00
TOTAL:					\$2,268.00

PAYMENT INFORMATION

1	AMOUNT:	2268.00	POSTMARKED:	N/A
	TYPE:	CHECK	RECEIVED:	02/10/2011
	CHECK NO:	7729		
	NAME:	KAROLYI, STEVE PO BOX 74353 PHOENIX AZ 85087-1006 US		

REMARKS

This receipt was generated by the automated BLM Collections and Billing System and is a paper representation of a portion of the official electronic record contained therein.

NOTICE!!

These documents have been scanned!

Do not place un-scanned documents beneath this notice!

Do not remove this notice from this file!

GPO Jacket No. 560-102
Print Order 61540
Rise Business Services, LLC
Job=AZ15 5/17/2019



Box Number= AZ15060



Claim Begin-End: AMC405534-AMC405545

2 Correspondence



AZ15060-2

AMC405526-AMC406355

437272

425083

~~405325~~

405325

405534

BLM

TO WHOM IT MAY CONCERN,

PLEASE MODIFY THE OFFICIAL

& MAILING ADDRESS FOR:

(— EDITH SILVER HARBOUR)

(— MEGAN SILVER HARBOUR)

— FADE SUCCESS HOLDINGS INC

— SUMMIT EXPONENTIAL LLC

TO

2041 ARROWSMITH DR, UNIT 308A,

OTTAWA, ON

K1J 7V7 CANADA

THANK YOU!

Cry

AD 9/26/18

RECEIVED
BLM AZ STATE OFFICE
2018 AUG 30 A 11:19
PHOENIX, ARIZONA

ENTERED
SEP 06 2018
BY: *RAM*

UNITED STATES
DEPARTMENT OF THE INTERIOR
BUREAU OF LAND MANAGEMENT

FORM APPROVED
OMB NO.: 1004-0114
Expires: January 31, 2020

AFFIDAVIT OF ANNUAL ASSESSMENT WORK

WHEN RECORDED, MAIL DOCUMENT TO:

NAME: Edith Silverharbour

ADDRESS: 2041 Arrowsmith Dr, Unit 308A

CITY, STATE, ZIP: Ottawa, ON, K1J7V7, Canada (moved!!!)

FOR COUNTY RECORDER'S USE

No. of Claims 4

x \$10/claim

Total due BLM \$ 40

TO ALL WHOM IT MAY CONCERN:

1. The undersigned certifies that at least \$100 per claim was expended for development, labor and improvements, or equivalent value added, as the annual assessment work for the assessment year ending September 1, 2018 for the following contiguous unpatented mining claim(s), located in the County of La Paz, in the State of Arizona.

BLM Serial No.	Name of Claim	Tp Rg Sec Mer Example: 13N 5E 14 MDM				County Recordation Book and Page No.	Co. Recording Date
425083	Megan's Gold (20)	5N	12W	11	Gila &SLRB		
405327	Boot Jack (20)	5N	12W	11	Gila &SLRB		
407272	Summit Gold (20)	5N	12W	11	Gila &SLRB		
405335	Free Gold A (18)	5N	12W	11	Gila &SLRB		
5							

RECEIVED
BLM AZ STATE OFFICE
2018 AUG 30 A 11:19
PHOENIX, ARIZONA

RECEIVED
BLM AZ STATE OFFICE
2018 AUG 30 A 11:19
PHOENIX, ARIZONA

4 25 4453

markings sufficient to appropriately designate the corner of the claim to which it pertains and the name of the claim(s).

I hereby certify under penalty of perjury under the laws of the State of Arizona that the foregoing statements are true and correct:

Edith Silverharbour
(Signature of person responsible for above statement)

Date: Aug 28, 2018.

Title 18 U.S.C. 1001 and 43 U.S.C. 1212 make it a crime for any person knowingly and willfully to make to any department or agency of the United States any false, fictitious or fraudulent statements or representations as to any matter within its jurisdiction.

Notary Block

SUBSCRIBED AND SWORN TO before me, this 28th day of August 20 18

By: EDITH SILVERHARBOR, OWNER, DIRECTOR
(Signature of Affiant)

Sworn before me in the City of Ottawa,

Title: _____

**My commission
does not expire**

in the Province of Ontario, this

28th day of August 2018
by Edith Silverharbour

My Commission Expires: _____

VALU
NOTARY
626 BORTHWICK AVENUE
OTTAWA, ONTARIO K1K 2L9
Tel.: (613) 878-2871
info@valu-notary.com
www.valu-notary.com


INSTRUCTIONS

BRANDON ROBERT REINHART
Barrister, Solicitor & Notary Public

1. This is an optional form that may be used to satisfy the requirements for the Bureau of Land Management (BLM) under the provisions of 43 U.S.C. §1744 and 30 U.S.C. §28-28d and the regulations thereunder (43 CFR part 3835). Since local and State laws may vary, you should contact your local and State agencies where the claims are located to ensure all applicable laws and requirements are satisfied.
2. The claimant(s) must fill in the date in paragraph 1 for the applicable assessment year and the county and state where the claims are located.
3. All claim names, BLM serial numbers, legal descriptions, and original county recording information must be listed for the claims pertaining to this assessment notice.
4. The claimant(s) must complete paragraph 2 listing all labor or improvements which was performed on or did benefit the subject mining claims. The value and date of the labor or improvements must also be listed. The total amount of labor or improvements can be listed, but the total expenditure must equal at least \$10 for each claim.
5. The names and current mailing addresses of the person(s) performing the labor shall be listed in paragraph 3.
6. The name and current mailing address of each owner (claimant) of the claims shall be listed in paragraph 4. The mailing address shall be the owner's address and not the address of an agent or anyone representing the claimant. Be sure to note if there has been a change of address.
7. Paragraph 5 shall be completed to show the date it was verified that all monuments required by law were properly erected, all notices were posted, and that corners were appropriately designated for all claims listed.
8. An exact legible reproduction or duplicate (other than microfilm or other electronic media) of this affidavit or another type of affidavit of assessment work that you file or will file in the county where each claim is located, must be filed with the BLM on or before December 30 of the calendar year in which the assessment year ends. For mill or tunnel sites, a separate notice of intent to hold must be filed with the BLM on or before December 30. Requirements for filing a notice of intent to hold can be found at 43 CFR 3835.33.
9. A processing fee of \$10 for each claim listed must be remitted to the BLM along with this or any other affidavit of assessment work.

Purolator Express

Purolator



Purolator Express Envelope U.S. 10:30AM

FROM/DE
 Edith Silverharbour
 2041 ARROWSMITH DR
 SUITE 308A
 GLOUCESTER, ON
 K1J 7V7
 Canada
 343-777-0141
 REF: 100847MHUC4130558

TO/FA
 of Land Management
 US Department of the Interior
 One North Central Ave Suite 800
 PHOENIX, AZ, 850044427
 United States


602-417-9413

EDITH SILVERHARBOR
 SECURESHIP INC. 100847
 13437770141
 1500 BIRK STREET ST
 STE 99-614
 GLOUCESTER ON K1J 7V7
 CANADA

LTR 1 OF 1
 SHP#: 662F 514T 33Z
 DATE: 29 AUG 2018

SHIP TO
 OF LAND MANAGEMENT
 US DEPARTMENT OF THE INTERIOR
 16024179413
 ONE NORTH CENTRAL AVE SUITE 800
 PHOENIX AZ 85004-4427
 UNITED STATES

DI
 DE
 VAL
 COI
 DAT
 PIEC



UPS EXPRESS

1

TRACKING #: 1Z 662 F51 66 0808 E219



PU
 (Prochain
 publique
 les livrés



BILLING: P/P RECEIVER 662F51
 DESC: DOCUMENTS ONLY
 PUROLATOR PIN: 6920134690



PIECE PIN: 6920134690

EDI-DOC


CCX 10.0 2.3 E2442 60.1A 10/2006

PHOENIX, ARIZONA

2018 AUG 30 A 11:19

RECEIVED
 BLM AZ STATE OFFICE

NE PAS COUVRIR



DO NOT COVER

www.purolator.com 1 888 SHIP-123

Please press firmly / Appuyer fermement

Purolator

ATTACH BILL OF LADING OR SHIPPING LABEL HERE.
APPOSER LE CONNAISSEMENT OU L'ÉTIQUETTE D'EXPÉDITION ICI.



85% post consumer
recycled content.
85% de cet emballage
est fait de produits recyclés
post-consommation.



RECYCLED - RECYCLÉ
Paper made from recycled material
Papier fait à partir de matériaux recyclés
FSC® C002262

Complete the Bill of Lading.

- This envelope can be used for any Purolator Express delivery option.
- For dutiable shipments to the United States or international destinations, customs documentation is required.
- For details, conditions of use, and Purolator's Terms and Conditions on our website.

Print and attach B

on to this envelope.

Veillez remplir

- Cette enveloppe Express.
- Pour les envois passibles de taxes, veuillez joindre les documents de douane.
- Pour obtenir de plus amples détails de même que les conditions et les restrictions, veuillez consulter les modalités et conditions de Purolator sur notre site Web.

Imprimer et apposer le connaissance ainsi que les autres documents sur cette enveloppe.

Envelope is intended to carry content up to 450 g (1 lb) and if exceeded could cause damage to the shipment during processing.
Cette enveloppe sert à transporter jusqu'à 450 g (1 lb), tout contenu de poids supérieur pourrait causer des dommages à l'envoi durant son traitement.

DO NOT COVER



NE PAS COUVRIR

www.purolator.com

1 888 SHIP-123

EDITH SILVERHARBOR
2041 ARROWSMITH RD,
UNIT 308A,
OTTAWA, ON
K1J 7V7
CANADA

RECEIVED
BLM AZ STATE OFFICE
2018 AUG 30 A 11:19
PHOENIX, ARIZONA

Purolator Purolator Express Envelope U.S. 10:30AM

FROM / DE

Edith Silverharbour
2041 ARROWSMITH DR
SUITE 308A
GLOUCESTER, ON
K1J 7V7
Canada
343-777-0141
REF 100847MHUC4130558

TO / A

of Land Management
US Department of the Interior
One North Central Ave Suite 800
PHOENIX, AZ, 850044427
United States

602-417-9413



PUROLATOR PIN: 6920134690

DOCS

DESC: DOCUMENTS
VALUE: \$ 2.00 CAD
COUNTRY OF MFG: Canada

DUTIES/TAX

DDU: [X]
DDP: []

DESTINATION

SOW

DATE: 28 AUG 2018

PIECES: 1 of/de 1 **WEIGHT/POIDS: 1 LB**

EXP 10:30

EWs - PDF

Purolator's published terms and conditions apply. Warsaw Convention, 1929, as amended or supplemented (including liability limits therein), may also apply if shipment crosses international border(s). Les modalités et conditions publiées par Purolator s'appliquent. La Convention de Varsovie de 1929, dans sa version modifiée ou étendue (y compris les limites de responsabilité qui y sont prévues), peut également s'appliquer si l'envoi franchit une ou plusieurs frontières.

**United States Department of the Interior
Bureau of Land Management**

DIV OF LANDS, MINRLS & ENERGY

ONE N CENTRAL AVE

PHOENIX, AZ 85004 -4427

Phone: 602-417-9200

Receipt

No:

4254453

Transaction #: 4369990**Date of Transaction:** 09/04/2018

CUSTOMER:

JADE SUCCESS HOLDINGS INC
2041 ARROWSMITH DR UNIT 308A
OTTAWA, ON K1J 7V7 CA

LINE #	QTY	DESCRIPTION	REMARKS	UNIT PRICE	TOTAL
1	1.00	LOCATABLE MINERALS / MINING CLAIMS- NOT NEW-UNADJUD, ONE AUTH NO. ONLY / MINING CLAIM MONEY RECEIVED CASES: AMC425083/\$40.00	POL 2018/4 WAV	- n/a -	40.00
TOTAL:					\$40.00

PAYMENT INFORMATION				
1	AMOUNT:	40.00	POSTMARKED:	N/A
	TYPE:	CHECK	RECEIVED:	09/04/2018
	CHECK NO:	1067		
	NAME:	JADE SUCCESS HOLDINGS INC 412 N MAIN ST STE 100 BUFFALO WY 82834 CA		

REMARKS

This receipt was generated by the automated BLM Collections and Billing System and is a paper representation of a portion of the official electronic record contained therein.



United States Department of the Interior

BUREAU OF LAND MANAGEMENT

Arizona State Office

One North Central Avenue, Suite 800

Phoenix, Arizona 85004-4427

www.blm.gov/az/

FEB 06 2018



In Reply Refer To:

3800 (9200) PB

AMC405534

CERTIFIED MAIL - RETURN RECEIPT REQUESTED No. 7017 0190 0000 4056 7175

DECISION

World Industries Inc.

848 N Rainbow Blvd #2398

Las Vegas, NV 89107-1103

: The block below contains a list of the claims
: affected.
:

AMC405536

FREE GOLD B

MINING CLAIMS DECLARED FORFEITED

The mining claims listed above have been declared forfeited for failure to file the required affidavit of labor for the 2017 assessment year.

A small miner's maintenance fee waiver certification was filed for these claims for the 2017 assessment year, which began on September 1, 2016, and ended September 1, 2017. Therefore, pursuant to regulations found at 43 CFR 3835.16 and 3835.31, an affidavit of labor must have been filed for the 2017 assessment year on or before December 30, 2017, along with a \$10 processing fee per claim. Failure to timely file this affidavit and fee constitutes a forfeiture of the claims (43 CFR 3835.91).

Although the maintenance fees were paid for the claims for the 2018 assessment year this does not relieve the requirement to file the affidavit of labor for the 2017 assessment year, (for the time period covered by the waiver), which was due on or before December 30, 2017.

Our records do not show receipt of a 2017 affidavit of labor for the mining claims listed above, and therefore the claims are declared forfeited.

Reclamation Requirements

You are required to reclaim all areas disturbed by your activities on lands encompassed by your mining claim(s) and/or site(s). After you complete the reclamation, you must notify the authorized officer of the appropriate surface managing agency so that the authorized officer may conduct a final site inspection and determine whether you may be released from liability. If you fail to reclaim the land to the satisfaction of the authorized officer, the surface management agency may cite you for noncompliance under its surface management regulations.

For lands administered by the Bureau of Land Management (BLM), if you fail to reclaim the lands to the satisfaction of the authorized officer as required in 43 CFR Subpart 3809, BLM will issue an order of noncompliance under 43 CFR 3809.601(a). If you fail to comply with the noncompliance order, BLM may take further action under 43 CFR 3809.604. Failure to conduct reclamation is a prohibited act that may subject you to criminal penalties. See 43 CFR 3809.605(h) and 43 CFR 3809.700.

Appeal Procedures

This decision may be appealed to the Interior Board of Land Appeals, Office of the Secretary, in accordance with the regulations contained in 43 CFR, Part 4, and the enclosed Form 1842-1. If an appeal is taken, your notice of appeal must be filed in this office (at the above address) within 30 days from receipt of this decision. The appellant has the burden of showing that the decision appealed from is in error.

If you wish to file a petition pursuant to regulation 43 CFR 4.21 (58 FR 4939, January 19, 1993) for a stay of the effectiveness of this decision during the time that your appeal is being reviewed by the Board, the petition for a stay must accompany your notice of appeal. A petition for a stay is required to show sufficient justification based on the standards listed below. Copies of the notice of appeal and petition for a stay must also be submitted to each party named in this decision and to the Interior Board of Land Appeals and to the appropriate Office of the Solicitor (see 43 CFR 4.413) at the same time the original documents are filed with this office. If you request a stay, you have the burden of proof to demonstrate that a stay should be granted.

Standards for Obtaining a Stay

Except as otherwise provided by law or other pertinent regulation, a petition for a stay of a decision pending appeal shall show sufficient justification based on the following standards:

- (1) The relative harm to the parties if the stay is granted or denied,
- (2) The likelihood of the appellant's success on the merits,
- (3) The likelihood of immediate and irreparable harm if the stay is not granted, and
- (4) Whether the public interest favors granting the stay.

Please include your AMC serial number(s) on all correspondence. If additional information is required, please call Pauline Brown at 602-417-9360.



Lucas Lucero
Deputy State Director
Lands, Minerals and Energy Division

Enclosure

Track Another Package +

Tracking Number: 70170190000040567175

Remove X

Expected Delivery on

FRIDAY

9

FEBRUARY
2018 ①

by

8:00pm ①

+ 30 days = 3/11/18

✓ Delivered

February 9, 2018 at 9:03 am
Delivered, To Agent
LAS VEGAS, NV 89107

Tracking History ^

February 9, 2018, 9:03 am

Delivered, To Agent

LAS VEGAS, NV 89107

Your item has been delivered to an agent at 9:03 am on February 9, 2018 in LAS VEGAS, NV 89107.

February 9, 2018, 8:55 am

Arrived at Unit

LAS VEGAS, NV 89102

February 9, 2018, 6:02 am

Departed USPS Regional Facility

LAS VEGAS NV DISTRIBUTION CENTER

February 8, 2018, 1:03 pm

Arrived at USPS Regional Facility

LAS VEGAS NV DISTRIBUTION CENTER

February 8, 2018, 8:24 am

Departed USPS Regional Facility

PHOENIX AZ DISTRIBUTION CENTER

February 8, 2018, 12:27 am

Arrived at USPS Regional Facility

PHOENIX AZ DISTRIBUTION CENTER

Product Information v

See Less ^

Can't find what you're looking for?

Go to our FAQs section to find answers to your tracking questions.

FAQs (<http://faq.usps.com/?articleId=220900>)

How can I help you?

The easiest tracking number is the one you don't have to know.

With Informed Delivery®, you never have to type in another tracking number. Sign up to:

- See images* of incoming mail.
- Automatically track the packages you're expecting.
- Set up email and text alerts so you don't need to enter tracking numbers.
- Enter USPS Delivery Instructions™ for your mail carrier.

Sign Up

(https://reg.usps.com/entreg/RegistrationAction_input?

*NOTE: Black and white (grayscale) images show the outside, front of letter-sized envelopes and flats that are processed through USPS automated equipment.

(<https://www.usps.com/>)

HELPFUL LINKS

Contact Us
(<https://www.usps.com/help/welcome.htm>)
Site Index (<https://www.usps.com/globals/site-index.htm>)
FAQs (<http://faq.usps.com/>)

ON ABOUT.USPS.COM

About USPS Home (<http://about.usps.com/>)
Newsroom
(<http://about.usps.com/news/welcome.htm>)
USPS Service Updates
(<http://about.usps.com/news/service-alerts/welcome.htm>)
Forms & Publications
(<http://about.usps.com/forms-publications/welcome.htm>)
Government Services (<https://www.usps.com/gov-services/gov-services.htm>)
Careers
(<http://about.usps.com/careers/welcome.htm>)

OTHER USPS SITES

Business Customer Gateway
(<https://gateway.usps.com/>)
Postal Inspectors
(<https://postalinspectors.uspis.gov/>)
Inspector General (<http://www.uspsoig.gov/>)
Postal Explorer (<http://pe.usps.gov/>)
National Postal Museum
(<http://www.postalmuseum.si.edu/>)
Resources for Developers
(<https://www.usps.com/webtools/welcome.htm>)

LEGAL INFORMATION

Privacy Policy (<http://about.usps.com/who-we-are/privacy-policy/privacy-policy-highlights.htm>)
Terms of Use
(<http://about.usps.com/terms-of-use.htm>)
FOIA (<http://about.usps.com/who-we-are/foia/welcome.htm>)
No FEAR Act EEO Data
(<http://about.usps.com/who-we-are/no-fear-act/welcome.htm>)

Copyright © 2018 USPS. All Rights Reserved.



(<https://www.facebook.com/USPS?rf=108501355848630>)



(<https://twitter.com/usps>)



(<http://www.pinterest.com/uspsstamps/>)



(<https://www.youtube.com/usps>)

How can I help you?

**DEPARTMENT OF THE INTERIOR
BUREAU OF LAND MANAGEMENT
MINING CLAIMS**

Run Date/Time: 03/26/2018 12:15 PM

(LIVE) Serial Register Page

Page 1 of 1

01 05-10-1872;017STAT0091;30USC26,28,34

Case Type 384101: LODGE CLAIM

Claim Name: FREE GOLD B

Commodity :

Case Disposition: CLOSED

Required Maintenance Fee: \$155.00

**Total Acres
20.660**

**Serial Number
AMC405536
Lead File Number
AMC405534**

Name & Address	Int Rel
WORLD INDUSTRIES INC 848 N RAINBOW BLVD # 2398 LAS VEGAS, NV 89107-1103	CLAIMANT

Mer Twp Rng Sec	Quadrant	District/Field Office	County
14 0050N 0120W 011	SW	LAKE HAVASU FO	LA PAZ

Act Date	Code	Action	Action Remarks	Receipt Number
12/02/2010	403	LOCATION DATE		
02/10/2011	395	RECORDATION NOTICE RECD	1	2290801
08/29/2017	782	MAINTENANCE FEE PAYMENT	2018;\$155	3964963
09/01/2016	483	SMALL MINER CERT FILED	2017	
09/06/2016	480	EVID OF ASSMT FILED	2016	3635159
08/24/2015	483	SMALL MINER CERT FILED	2016	
08/24/2015	480	EVID OF ASSMT FILED	2015	3365248
08/20/2014	483	SMALL MINER CERT FILED	2015	
08/20/2014	480	EVID OF ASSMT FILED	2014	3107975
08/22/2013	483	SMALL MINER CERT FILED	2014	
12/30/2013	480	EVID OF ASSMT FILED	2013	2940910
08/14/2013	480	EVID OF ASSMT FILED	2013	2855612
08/31/2012	483	SMALL MINER CERT FILED	2013	
08/31/2012	480	EVID OF ASSMT FILED	2012	2648236
08/25/2011	682	MAINTENANCE FEE/\$140	2012	2415208
02/10/2011	484	LOCATION YEAR / MAINTENANCE	2011	2290801
02/06/2018	393	DECISION/NOTICE ISSUED	NO 2017 POL	
12/30/2017	631	CLAIM ABANDONED/FORFEITED	NO 2017 POL	
12/07/2016	396	TRF OF INTEREST FILED	JADE SUCCESS HOLDINGS	3718196
10/05/2016	393	DECISION/NOTICE ISSUED	WVR MISSING SIGNATURE	
10/04/2016	379	REFUND AUTHORIZED	\$2;OVERPMNT OF FEES	3654077
10/03/2016	113	ADDITIONAL INFO RECEIVED	QCD CORRECTED	
10/03/2016	396	TRF OF INTEREST FILED	ALMAGLOBE GROUP INC A	3671774
09/07/2016	393	DECISION/NOTICE ISSUED	QCD ISSUE	
02/04/2015	379	REFUND AUTHORIZED	\$10;OVERPAYMENT	2855612
11/06/2014	379	REFUND AUTHORIZED	\$10;OVERPAYMENT	2855612
08/06/2012	396	TRF OF INTEREST FILED	KAROLYI STEVE II	2623639
08/06/2012	396	TRF OF INTEREST FILED	KAROLYI STEVE	2623639
05/13/2011	669	LAND STATUS CHECKED		
02/10/2011	501	ACCT ADV IN LEAD FILE	AMC405534-AMC405545;	

Line Nr Remarks

**NO WARRANTY IS MADE BY BLM
FOR USE OF THE DATA FOR
PURPOSES NOT INTENDED BY BLM**



United States Department of the Interior

BUREAU OF LAND MANAGEMENT

Arizona State Office

One North Central Avenue, Suite 800

Phoenix, Arizona 85004-4427

www.blm.gov/az/



OCT 05 2016

In Reply Refer To:

3800 (9200) RM

AMC405534, AMC415224

FEDERAL EXPRESS No. 7773 9200 1040

NOTICE

ALMAGLOBE GROUP INC
ATTN: EDITH SILVER HARBOUR
3806A BLOOR ST W UNIT 1
TORONTO, ON M9B 6C2
CANADA

FREE GOLD A, FREE GOLD B, WINDING WASH PLACER
AMC405535, AMC405536, AMC415227

Maintenance Fee Waiver Held for Rejection

This office received the Maintenance Fee Waiver Certification (waiver) for the above listed mining claim(s). The waiver is not properly completed and does not meet the annual filing requirements.

In accordance with 43 Code of Federal Regulations (CFR) 3835.10, the name, address, and original signatures of all owners of the mining claim must be included on the waiver form. Please correct the discrepancy as noted below:

- Not all owners of the mining claims are listed on the waiver. The names and addresses of all claim owners are required to be listed on the waiver. A Serial Register Page is enclosed listing all of the claim owners.
- Not all owners of the mining claims have signed the document. Please obtain the missing signatures on the enclosed copy of the waiver.
- If an agent signs, he should sign his own name, print his name, identify himself as signing on behalf of the company, and indicate in what capacity he is signing for the company.
- The document you submitted included an AMC serial number for a closed mining claim, as noted on the enclosed copy of your document. We cannot process any action on a closed mining claim. The active AMC serial number for your claim Free Gold B is AMC405536.

In order to correct the defect in the waiver, per 43 CFR 3835.93, you must provide this office with the requested information within 60 days of your receipt of this notice. If you are unable to provide this information, you have the option of paying the annual maintenance fee of \$155 per claim (\$155 per 20 acres for placer claims larger than 20 acres). If we do not receive the requested corrections or the maintenance fees within the 60 day time frame, the claim(s) will be declared forfeited and closed.

Please include your AMC serial number on all correspondence. If additional information is required, please contact RéAnn Myers at 602-417-9413.

A handwritten signature in black ink that reads "Rebecca Heick". The signature is written in a cursive, flowing style.

Rebecca Heick
Deputy State Director
Lands, Minerals and Energy Division

Enclosure(s)



Shipping

Tracking

Manage

Learn

FedEx Office®

Login

FedEx® Tracking

777392001040

Ship date:

Wed 10/05/2016

PHOENIX, AZ US

**Delivered**

Actual delivery:

Thu 10/06/2016 10:58 am

TORONTO, ON CA

Travel History

▲ Date/Time	Activity	Location
10/06/2016 - Thursday		
10:58 am	Delivered Package delivered to recipient address - release authorized	TORONTO, ON

Shipment Facts

Tracking number	777392001040	Service	FedEx International Priority
Shipper reference	REANN MEYERS 602-417-9413	Special handling section	Deliver Weekday, Residential Delivery



Search or tracking number

Customer Focus

New Customer Center
Small Business Center
Service Guide
Customer Support

Company Information

About FedEx
Careers
Investor Relations
Subscribe to FedEx email

Featured Services

FedEx Delivery Manager
FedEx SameDay
FedEx Home Delivery
FedEx TechConnect
Healthcare Solutions
Online Retail Solutions
Packaging Services
Ancillary Clearance Services

Other Resources

FedEx Compatible
Developer Resource Center
FedEx Ship Manager Software
FedEx Mobile

Companies

FedEx Express
FedEx Ground
FedEx Office
FedEx Freight
FedEx Custom Critical
FedEx Trade Networks
FedEx Cross Border
FedEx SupplyChain

Follow FedEx

United States - English



United States Department of the Interior

BUREAU OF LAND MANAGEMENT

Arizona State Office

One North Central Avenue, Suite 800

Phoenix, Arizona 85004-4427

www.blm.gov/az/



SEP 07 2016

In Reply Refer To:

3800 (9200) IO

AMC405325; AMC405534; AMC415224

FEDERAL EXPRESS No. 7771 8110 8515

NOTICE

JADE SUCCESS HOLDINGS INC
3806A BLOOR ST W APT 1
TORONTO, ON M9B 6C2

:
:
:

This Decision Affects Those Claims
Shown in the Block Below.

AMC405331; AMC405535; AMC405536; AMC415227

FREE GOLD; FREE GOLD A; FREE GOLD B; WINDING WASH PLACER

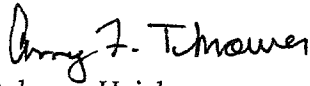
Transfer(s) Not Processed

A conveyance document to transfer ownership of the mining claim(s) listed above was received by the Bureau of Land Management (BLM) Arizona State Office. The transfer(s) of ownership cannot be processed for the following reason(s):

We received your request to process Quitclaim Deeds. We are unable to do a transfer of interest on AMC405331 as it was closed in 2016. Please make sure that the AMC Number is correct. Also, in order to do a name change you will need to provide either corporate documents showing the name change or a Notarized Quitclaim Deed transferring interest from Almaglobe Group Inc to Jade Success Holdings Inc.

If appropriate, please submit a corrected conveyance document, required documents, or additional fees, within 30 days of your receipt of this notice. If the required information is not received within the 30-day timeframe, no further action will be taken, and the BLM will retain the non-refundable processing fees submitted.

If additional information is required, please contact Iran Ortega at 602-417-9355. Please include your AMC serial number(s) on all correspondence.

for 
Rebecca Heick
Deputy State Director
Lands, Minerals and Energy Division

BUREAU OF LAND MANAGEMENT
Arizona State Office
FEDERAL EXPRESS SERVICE REQUEST
(Must be in the Mail Room no later than 2:30 PM)

From: Nicole Johnson Phone: 9511 Date: 9/8/14

Send To: Please indicate if it is business or residential address

(Do not send to P.O. Box) ☒ Business ☐ Residential

Attention: Edith Silverharbour Phone: 647-925-1499

Address: JADE SUCCESS HOLDINGS INC
3806A BLOOR ST W APT 1
TORONTO ON M9B 6C2

Delivery Options (Select ONE)

☒ Most Economical / International Shipment

OVERNIGHT:

☐ First Overnight - Delivery as early at 8:00am (Cost Code Required)
Cost Code: _____

☐ Priority Overnight - Delivery next day by noon

☐ Standard Overnight - Delivery next WORK day by 4:30 pm

☐ 2 BUSINESS DAYS - Delivery by 4:30 pm

☐ FEDEX GROUND - 15 lbs or more
Pickup must be scheduled by mailroom staff
Shipment will be picked up next business day

Contents/Comments/Other Specifications:

TRACKING NUMBER 7771 810 8515

JADE SUCCESS HOLDINGS INC
3806A BLOOR ST W APT 1
TORONTO ON M9B 6C2
920/IO/AMC405325; AMC405534;
AMC415224

FedEx Tracking

777181108515

Ship date:
Thu 9/08/2016

PHOENIX, AZ US



Actual delivery:
Fri 9/09/2016 11:21 am

TORONTO, ON CA

Travel History

Date/Time	Activity	Location
9/09/2016 - Friday		
11:21 am	Delivered	TORONTO, ON
9:32 am	On FedEx vehicle for delivery	MISSISSAUGA, ON
9:04 am	At local FedEx facility	MISSISSAUGA, ON
8:10 am	At destination sort facility	MISSISSAUGA, ON
7:33 am	International shipment release - Import	MISSISSAUGA, ON
4:08 am	Departed FedEx location	MEMPHIS, TN
1:44 am	In transit	MEMPHIS, TN
12:28 am	Arrived at FedEx location	MEMPHIS, TN
9/08/2016 - Thursday		
6:20 pm	Left FedEx origin facility	PHOENIX, AZ
4:09 pm	Picked up	PHOENIX, AZ
12:24 pm	Shipment information sent to FedEx	

Shipment Facts

Tracking number	777181108515	Service	FedEx International Priority
Weight	0.5 lbs / 0.23 kgs	Delivered To	Residence
Total pieces	1	Total shipment weight	0.5 lbs / 0.23 kgs
Terms	Shipper	Shipper reference	NICOLE JOHNSON
Packaging	FedEx Envelope	Special handling section	Deliver Weekday, Residential Delivery
Standard transit	9/09/2016 by 12:00 pm		

Commodity Information

Line Item	Country of Manufacturing	Harmonized Code(s)	Description
1			



Search or tracking number)

Customer Focus
New Customer Center
Small Business Center
Service Guide
Customer Support

Company Information
About FedEx
Careers
Investor Relations
Subscribe to FedEx email

Featured Services
FedEx Delivery Manager
FedEx SameDay
FedEx Home Delivery
FedEx TechConnect
Healthcare Solutions
Online Retail Solutions
Packaging Services
Ancillary Clearance Services

Other Resources
FedEx Compatible
Developer Resource Center
FedEx Ship Manager Software
FedEx Mobile

Companies
FedEx Express
FedEx Ground
FedEx Office
FedEx Freight
FedEx Custom Critical
FedEx Trade Networks
FedEx CrossBorder
FedEx SupplyChain

Follow FedEx

United States - English

UNITED STATES POSTAL SERVICE

DEC 14

PM 11



First-Class Mail •
Postage & Fees Paid
USPS
Permit No. G-10

- Sender: Please print your name, address, and ZIP+4® in this box •

U.S. DEPARTMENT OF THE INTERIOR
BUREAU OF LAND MANAGEMENT
ARIZONA STATE OFFICE
ONE NORTH CENTRAL AVENUE, SUITE 800
PHOENIX, AZ 85004-4427

04442700



SENDER: COMPLETE THIS SECTION

- Complete items 1, 2, and 3. Also complete item 4 if Restricted Delivery is desired.
- Print your name and address on the reverse so that we can return the card to you.
- Attach this card to the back of the mailpiece, or on the front if space permits.

1. Article Addressed to:

BURLEME ALBAUGH
13710 JUG ST
JOHNSTOWN OH 43031-9542
9310/PB/AMC405534

2. Article Number

(Transfer from service label)

PS Form 3811, July 2013

COMPLETE THIS SECTION ON DELIVERY**A. Signature****X**

Mike Albright

☐ Agent☐ Addressee**B. Received by (Printed Name)**

RECEIVED *Mike Albright*

C. Date of Delivery

12-8

D. Is delivery address different from item 1?☐ Yes

If YES, enter delivery address below:

☐ No

2014 DEC 12 P 2:59

PHOENIX, ARIZONA

3. Service Type☒ Certified Mail®☐ Priority Mail Express™☐ Registered☒ Return Receipt for Merchandise☐ Insured Mail☐ Collect on Delivery**4. Restricted Delivery? (Extra Fee)**☐ Yes

7014 0150 0000 5423 1364

Domestic Return Receipt

DD 1/7/15

DEC 04 2014

PB
12-1-14
ADN
12/3/14
RA 12/4/14

In Reply Refer To:
3800 (9310) PB
AMC405534

CERTIFIED MAIL - RETURN RECEIPT REQUESTED No. 7014 0150 0000 5423 1364

DECISION

BURLEME ALBAUGH
13710 JUG ST
JOHNSTOWN, OH 43031-9542

:
:
:

This decision affects those claims
shown in the block below:

AMC405543
LOST RIVER #5

C
2/11/15

MINING CLAIMS
DECLARED FORFEIT

The mining claim(s) listed above have been declared forfeit as of September 1, 2014 for failure to timely file the required maintenance fee payment or small miner's maintenance fee waiver (waiver).

Claimants are required to pay an annual non-refundable maintenance fee of \$155 per 20 acres or portion thereof, or submit a waiver, on or before September 1 of each year. In accordance with Title 43 Code of Federal Regulations (CFR) 1822.14, because September 1, 2014 fell on a holiday, the payment was due the next business day, September 2, 2014. These requirements were established by Title 30 U.S.C. 28f-l, as amended, and 43 CFR 3834 and 3835.

A Notice of Intent to Hold for the subject mining claim(s) was timely received; however, our records do not show receipt of a small miner waiver or a maintenance fee payment on or before September 2, 2014, for the 2015 assessment year. Therefore, the mining claim(s) listed above are declared forfeit.

Reclamation Requirements

This decision does not relieve you of the liability for reclamation of all areas disturbed by your activities on lands encompassed by the subject mining claim(s) and/or site(s). After you complete the reclamation, you must notify the authorized officer of the appropriate surface managing agency so that the authorized officer may conduct a final site inspection and determine whether you may be released from liability. If you fail to reclaim the land to the satisfaction of the authorized officer, the surface management agency may cite you for noncompliance under its surface management regulations.

For land administered by the Bureau of Land Management (BLM), if you fail to reclaim the land to the satisfaction of the authorized officer, as required in 43 CFR Subpart 3809, the BLM will issue an order of noncompliance under 43 CFR 3809.601(a). If you fail to comply with the noncompliance order, the BLM may take further action under 43 CFR 3809.604. Failure to conduct reclamation is a prohibited act that may subject you to criminal penalties. See 43 CFR 3809.605(h) and 43 CFR 3809.700.

Appeal Procedures

This decision may be appealed to the Interior Board of Land Appeals, Office of the Secretary, in accordance with the regulations contained in 43 CFR, Part 4, and the enclosed Form 1842-1. If an appeal is taken, your notice of appeal must be filed in this office (at the above address) within 30 days from receipt of this decision. The appellant has the burden of showing that the decision appealed from is in error.

If you wish to file a petition pursuant to regulation 43 CFR 4.21 (58 FR 4939, January 19, 1993) for a stay of the effectiveness of this decision during the time that your appeal is being reviewed by the Board, the petition for a stay must accompany your notice of appeal. A petition for a stay is required to show sufficient justification based on the standards listed below. Copies of the notice of appeal and petition for a stay must also be submitted to each party named in this decision and to the Interior Board of Land Appeals and to the appropriate Office of the Solicitor (see 43 CFR 4.413) at the same time the original documents are filed with this office. If you request a stay, you have the burden of proof to demonstrate that a stay should be granted.

Standards for Obtaining a Stay

Except as otherwise provided by law or other pertinent regulation, a petition for a stay of a decision pending appeal shall show sufficient justification based on the following standards:

- (1) The relative harm to the parties if the stay is granted or denied,
- (2) The likelihood of the appellant's success on the merits,
- (3) The likelihood of immediate and irreparable harm if the stay is not granted, and
- (4) Whether the public interest favors granting the stay.

Please include your AMC serial number(s) on all correspondence. If additional information is required, please contact Pauline Brown at 602-417-9360.

Sincerely,

/s/ Rebecca Heick
Rebecca Heick
Acting Deputy State Director
Lands and Minerals Division

2 Enclosures:

- 1 - Appeal Form 1842-1
- 2 - Claim Owner Listing

LEAD FILE NUMBER(S)

AMC405534

LIST OF ADDITIONAL CLAIM OWNERS

AMC405543

LOST RIVER #5

ALBAUGH BURLEME

13710 JUG ST

JOHNSTOWN, OH 43031-9542

HESSON DAVID

PO BOX 82547

PHOENIX, AZ 85071-2547



United States Department of the Interior

BUREAU OF LAND MANAGEMENT

Arizona State Office

One North Central Avenue, Suite 800

Phoenix, Arizona 85004-4427

www.blm.gov/az/



In Reply Refer To:
3800 (9310) PB
AMC405534

DEC 04 2014

CERTIFIED MAIL - RETURN RECEIPT REQUESTED No. 7014 0150 0000 5423 1364

DECISION

BURLEME ALBAUGH
13710 JUG ST
JOHNSTOWN, OH 43031-9542

:
:
:

This decision affects those claims
shown in the block below:

AMC405543
LOST RIVER #5

MINING CLAIMS DECLARED FORFEIT

The mining claim(s) listed above have been declared forfeit as of September 1, 2014 for failure to timely file the required maintenance fee payment or small miner's maintenance fee waiver (waiver).

Claimants are required to pay an annual non-refundable maintenance fee of \$155 per 20 acres or portion thereof, or submit a waiver, on or before September 1 of each year. In accordance with Title 43 Code of Federal Regulations (CFR) 1822.14, because September 1, 2014 fell on a holiday, the payment was due the next business day, September 2, 2014. These requirements were established by Title 30 U.S.C. 28f-1, as amended, and 43 CFR 3834 and 3835.

A Notice of Intent to Hold for the subject mining claim(s) was timely received; however, our records do not show receipt of a small miner waiver or a maintenance fee payment on or before September 2, 2014, for the 2015 assessment year. Therefore, the mining claim(s) listed above are declared forfeit.

Reclamation Requirements

This decision does not relieve you of the liability for reclamation of all areas disturbed by your activities on lands encompassed by the subject mining claim(s) and/or site(s). After you complete the reclamation, you must notify the authorized officer of the appropriate surface managing agency so that the authorized officer may conduct a final site inspection and determine whether you may be released from liability. If you fail to reclaim the land to the satisfaction of the authorized officer, the surface management agency may cite you for noncompliance under its surface management regulations.

For land administered by the Bureau of Land Management (BLM), if you fail to reclaim the land to the satisfaction of the authorized officer, as required in 43 CFR Subpart 3809, the BLM will issue an order of noncompliance under 43 CFR 3809.601(a). If you fail to comply with the noncompliance order, the BLM may take further action under 43 CFR 3809.604. Failure to conduct reclamation is a prohibited act that may subject you to criminal penalties. See 43 CFR 3809.605(h) and 43 CFR 3809.700.

Appeal Procedures

This decision may be appealed to the Interior Board of Land Appeals, Office of the Secretary, in accordance with the regulations contained in 43 CFR, Part 4, and the enclosed Form 1842-1. If an appeal is taken, your notice of appeal must be filed in this office (at the above address) within 30 days from receipt of this decision. The appellant has the burden of showing that the decision appealed from is in error.

If you wish to file a petition pursuant to regulation 43 CFR 4.21 (58 FR 4939, January 19, 1993) for a stay of the effectiveness of this decision during the time that your appeal is being reviewed by the Board, the petition for a stay must accompany your notice of appeal. A petition for a stay is required to show sufficient justification based on the standards listed below. Copies of the notice of appeal and petition for a stay must also be submitted to each party named in this decision and to the Interior Board of Land Appeals and to the appropriate Office of the Solicitor (see 43 CFR 4.413) at the same time the original documents are filed with this office. If you request a stay, you have the burden of proof to demonstrate that a stay should be granted.

Standards for Obtaining a Stay

Except as otherwise provided by law or other pertinent regulation, a petition for a stay of a decision pending appeal shall show sufficient justification based on the following standards:

- (1) The relative harm to the parties if the stay is granted or denied,
- (2) The likelihood of the appellant's success on the merits,
- (3) The likelihood of immediate and irreparable harm if the stay is not granted, and
- (4) Whether the public interest favors granting the stay.

Please include your AMC serial number(s) on all correspondence. If additional information is required, please contact Pauline Brown at 602-417-9360.

Sincerely,



Rebecca Heick
Acting Deputy State Director
Lands and Minerals Division

2 Enclosures:

- 1 - Appeal Form 1842-1
- 2 - Claim Owner Listing

LEAD FILE NUMBER(S)

AMC405534

LIST OF ADDITIONAL CLAIM OWNERS

AMC405543

LOST RIVER #5

ALBAUGH BURLEME

13710 JUG ST

JOHNSTOWN, OH 43031-9542

HESSON DAVID

PO BOX 82547

PHOENIX, AZ 85071-2547

UNITED STATES POSTAL SERVICE



First-Class Mail
Postage & Fees Paid
USPS
Permit No. G-10

- Sender: Please print your name, address, and ZIP+4® in this box •

**U.S. DEPARTMENT OF THE INTERIOR
BUREAU OF LAND MANAGEMENT
ARIZONA STATE OFFICE
ONE NORTH CENTRAL AVENUE, SUITE 800
PHOENIX, AZ 85004-4427**

SENDER: COMPLETE THIS SECTION

- Complete items 1, 2, and 3. Also complete item 4 if Restricted Delivery is desired.
- Print your name and address on the reverse so that we can return the card to you.
- Attach this card to the back of the mailpiece, or on the front if space permits.

1. Article Addressed to:

DAVID HESSON
PO BOX 82547
PHOENIX AZ 85071-2547
9310/PB/AMC405534

2. Article Number

(Transfer from service label)

7014 0150 0000 5423 1371

COMPLETE THIS SECTION ON DELIVERY

A. Signature

X

David Hesson

☐ Agent

☒ Addressee

B. Received by (Printed Name)

C. Date of Delivery

D. Is delivery address different from item 1? ☐ Yes

If YES, enter delivery address below: ☐ No

2014 DEC 11 P 4:07

PHOENIX, ARIZONA

3. Service Type

☒ Certified Mail®

☐ Priority Mail Express™

☐ Registered


☒ Return Receipt for Merchandise

☐ Insured Mail

☐ Collect on Delivery

4. Restricted Delivery? (Extra Fee)

☐ Yes



OFFICIAL COPIES: /Case Files/ /SD Read/ /Section/ /Author/

P.B.
12-1-14
A-TJmoun
12/3/14

DEC 04 2014

In Reply Refer To:
3800 (9310) PB
AMC405534

CERTIFIED MAIL - RETURN RECEIPT REQUESTED No. 7014 0150 0000 5423 1371

DECISION

DAVID HESSON
PO BOX 82547
PHOENIX, AZ 85071-2547

:
:
:

This decision affects those claims
shown in the block below:

AMC405543
LOST RIVER #5

MINING CLAIMS
DECLARED FORFEIT

The mining claim(s) listed above have been declared forfeit as of September 1, 2014 for failure to timely file the required maintenance fee payment or small miner's maintenance fee waiver (waiver).

Claimants are required to pay an annual non-refundable maintenance fee of \$155 per 20 acres or portion thereof, or submit a waiver, on or before September 1 of each year. In accordance with Title 43 Code of Federal Regulations (CFR) 1822.14, because September 1, 2014 fell on a holiday, the payment was due the next business day, September 2, 2014. These requirements were established by Title 30 U.S.C. 28f-l, as amended, and 43 CFR 3834 and 3835.

A Notice of Intent to Hold for the subject mining claim(s) was timely received; however, our records do not show receipt of a small miner waiver or a maintenance fee payment on or before September 2, 2014, for the 2015 assessment year. Therefore, the mining claim(s) listed above are declared forfeit.

Reclamation Requirements

This decision does not relieve you of the liability for reclamation of all areas disturbed by your activities on lands encompassed by the subject mining claim(s) and/or site(s). After you complete the reclamation, you must notify the authorized officer of the appropriate surface managing agency so that the authorized officer may conduct a final site inspection and determine whether you may be released from liability. If you fail to reclaim the land to the satisfaction of the authorized officer, the surface management agency may cite you for noncompliance under its surface management regulations.

For land administered by the Bureau of Land Management (BLM), if you fail to reclaim the land to the satisfaction of the authorized officer, as required in 43 CFR Subpart 3809, the BLM will issue an order of noncompliance under 43 CFR 3809.601(a). If you fail to comply with the noncompliance order, the BLM may take further action under 43 CFR 3809.604. Failure to conduct reclamation is a prohibited act that may subject you to criminal penalties. See 43 CFR 3809.605(h) and 43 CFR 3809.700.

Appeal Procedures

This decision may be appealed to the Interior Board of Land Appeals, Office of the Secretary, in accordance with the regulations contained in 43 CFR, Part 4, and the enclosed Form 1842-1. If an appeal is taken, your notice of appeal must be filed in this office (at the above address) within 30 days from receipt of this decision. The appellant has the burden of showing that the decision appealed from is in error.

If you wish to file a petition pursuant to regulation 43 CFR 4.21 (58 FR 4939, January 19, 1993) for a stay of the effectiveness of this decision during the time that your appeal is being reviewed by the Board, the petition for a stay must accompany your notice of appeal. A petition for a stay is required to show sufficient justification based on the standards listed below. Copies of the notice of appeal and petition for a stay must also be submitted to each party named in this decision and to the Interior Board of Land Appeals and to the appropriate Office of the Solicitor (see 43 CFR 4.413) at the same time the original documents are filed with this office. If you request a stay, you have the burden of proof to demonstrate that a stay should be granted.

Standards for Obtaining a Stay

Except as otherwise provided by law or other pertinent regulation, a petition for a stay of a decision pending appeal shall show sufficient justification based on the following standards:

- (1) The relative harm to the parties if the stay is granted or denied,
- (2) The likelihood of the appellant's success on the merits,
- (3) The likelihood of immediate and irreparable harm if the stay is not granted, and
- (4) Whether the public interest favors granting the stay.

Please include your AMC serial number(s) on all correspondence. If additional information is required, please contact Pauline Brown at 602-417-9360.

Sincerely,

/s/ Rebecca Heick
Rebecca Heick
Acting Deputy State Director
Lands and Minerals Division

2 Enclosures:

- 1 - Appeal Form 1842-1
- 2 - Claim Owner Listing

LEAD FILE NUMBER(S)

AMC405534

LIST OF ADDITIONAL CLAIM OWNERS

AMC405543

LOST RIVER #5

ALBAUGH BURLEME

13710 JUG ST

JOHNSTOWN, OH 43031-9542

HESSON DAVID

PO BOX 82547

PHOENIX, AZ 85071-2547



United States Department of the Interior

BUREAU OF LAND MANAGEMENT

Arizona State Office

One North Central Avenue, Suite 800

Phoenix, Arizona 85004-4427

www.blm.gov/az/



In Reply Refer To:
3800 (9310) PB
AMC405534

DEC 04 2014

CERTIFIED MAIL - RETURN RECEIPT REQUESTED No. 7014 0150 0000 5423 1371

DECISION

DAVID HESSON
PO BOX 82547
PHOENIX, AZ 85071-2547

:
:
:

This decision affects those claims
shown in the block below:

AMC405543
LOST RIVER #5

MINING CLAIMS DECLARED FORFEIT

The mining claim(s) listed above have been declared forfeit as of September 1, 2014 for failure to timely file the required maintenance fee payment or small miner's maintenance fee waiver (waiver).

Claimants are required to pay an annual non-refundable maintenance fee of \$155 per 20 acres or portion thereof, or submit a waiver, on or before September 1 of each year. In accordance with Title 43 Code of Federal Regulations (CFR) 1822.14, because September 1, 2014 fell on a holiday, the payment was due the next business day, September 2, 2014. These requirements were established by Title 30 U.S.C. 28f-l, as amended, and 43 CFR 3834 and 3835.

A Notice of Intent to Hold for the subject mining claim(s) was timely received; however, our records do not show receipt of a small miner waiver or a maintenance fee payment on or before September 2, 2014, for the 2015 assessment year. Therefore, the mining claim(s) listed above are declared forfeit.

Reclamation Requirements

This decision does not relieve you of the liability for reclamation of all areas disturbed by your activities on lands encompassed by the subject mining claim(s) and/or site(s). After you complete the reclamation, you must notify the authorized officer of the appropriate surface managing agency so that the authorized officer may conduct a final site inspection and determine whether you may be released from liability. If you fail to reclaim the land to the satisfaction of the authorized officer, the surface management agency may cite you for noncompliance under its surface management regulations.

For land administered by the Bureau of Land Management (BLM), if you fail to reclaim the land to the satisfaction of the authorized officer, as required in 43 CFR Subpart 3809, the BLM will issue an order of noncompliance under 43 CFR 3809.601(a). If you fail to comply with the noncompliance order, the BLM may take further action under 43 CFR 3809.604. Failure to conduct reclamation is a prohibited act that may subject you to criminal penalties. See 43 CFR 3809.605(h) and 43 CFR 3809.700.

Appeal Procedures

This decision may be appealed to the Interior Board of Land Appeals, Office of the Secretary, in accordance with the regulations contained in 43 CFR, Part 4, and the enclosed Form 1842-1. If an appeal is taken, your notice of appeal must be filed in this office (at the above address) within 30 days from receipt of this decision. The appellant has the burden of showing that the decision appealed from is in error.

If you wish to file a petition pursuant to regulation 43 CFR 4.21 (58 FR 4939, January 19, 1993) for a stay of the effectiveness of this decision during the time that your appeal is being reviewed by the Board, the petition for a stay must accompany your notice of appeal. A petition for a stay is required to show sufficient justification based on the standards listed below. Copies of the notice of appeal and petition for a stay must also be submitted to each party named in this decision and to the Interior Board of Land Appeals and to the appropriate Office of the Solicitor (see 43 CFR 4.413) at the same time the original documents are filed with this office. If you request a stay, you have the burden of proof to demonstrate that a stay should be granted.

Standards for Obtaining a Stay

Except as otherwise provided by law or other pertinent regulation, a petition for a stay of a decision pending appeal shall show sufficient justification based on the following standards:

- (1) The relative harm to the parties if the stay is granted or denied,
- (2) The likelihood of the appellant's success on the merits,
- (3) The likelihood of immediate and irreparable harm if the stay is not granted, and
- (4) Whether the public interest favors granting the stay.

Please include your AMC serial number(s) on all correspondence. If additional information is required, please contact Pauline Brown at 602-417-9360.

Sincerely,



Rebecca Heick
Acting Deputy State Director
Lands and Minerals Division

2 Enclosures:

- 1 - Appeal Form 1842-1
- 2 - Claim Owner Listing

LEAD FILE NUMBER(S)

AMC405534

LIST OF ADDITIONAL CLAIM OWNERS

AMC405543

LOST RIVER #5

ALBAUGH BURLEME

13710 JUG ST

JOHNSTOWN, OH 43031-9542

HESSON DAVID

PO BOX 82547

PHOENIX, AZ 85071-2547



United States Department of the Interior

BUREAU OF LAND MANAGEMENT

Arizona State Office

One North Central Avenue, Suite 800

Phoenix, Arizona 85004-4427

www.blm.gov/az/

FEB 11 2014



In Reply Refer To:

3800 (9310) RE

AMC406377, AMC412179, AMC403658, **AMC405534**

CERTIFIED MAIL - RETURN RECEIPT REQUESTED No. 7013 0600 0001 7594 4526

DECISION

STEVE KAROLYI; TINA DETERS;

KENNETH MOORE

P.O. BOX 74353

PHOENIX, AZ 85087-1006

:

:

:

This decision affects those claims shown
in the block below.

AMC406393, AMC406396, AMC412183, AMC403658, AMC403659, AMC405540,
AMC405544

SUNDANCE GOLD #2-A, #11-A, CLEATOR GOLD #5, ALAMO GOLD #1, ALAMO #1-A,
LOST RIVER #2, LOST RIVER #4A

MINING CLAIMS DECLARED FORFEIT

The mining claims listed above have been declared forfeit as of September 1, 2013, for failure to timely file the required maintenance fee payment or small miner's maintenance fee waiver (waiver).

Claimants are required to pay an annual non-refundable maintenance fee of \$140 per 20 acres, or submit a waiver, on or before September 1 of each year. (In accordance with 43 CFR 1822.14, because September 1, 2013, fell on a Sunday and Monday was a holiday, the payment was due the next business day, September 3, 2013.) These requirements were established by 30 U.S.C. 28f-1, as amended, and 43 Code of Federal Regulations (CFR) 3834 and 3835.

Our records do not show receipt of a maintenance fee payment or small miner waiver filed on or before the due date. Therefore, the claims listed above are forfeit.

This decision does not relieve you of the liability for reclamation of all areas disturbed by your activities on lands covered by the subject mining claim(s) and/or site(s). After you complete the reclamation, you must notify the authorized officer of the appropriate surface managing agency so that the authorized officer may conduct a final site inspection and determine whether you may be released from liability. If you fail to reclaim the land to the satisfaction of the authorized officer, the surface management agency may cite you for noncompliance under its surface management regulations.

For land administered by the Bureau of Land Management (BLM), if you fail to reclaim the land to the satisfaction of the authorized officer as required in 43 CFR Subpart 3809, BLM will issue an order of noncompliance under 43 CFR 3809.601(a). If you fail to comply with the non-compliance order, BLM may take further action under 43 CFR 3809.604. Failure to conduct reclamation is a prohibited act that may subject you to criminal penalties. See 43 CFR 3809.605(h) and 43 CFR 3809.700.

Appeal Procedures

This decision may be appealed to the Interior Board of Land Appeals, Office of the Secretary, in accordance with the regulations contained in 43 CFR, Part 4, and the enclosed Form 1842-1. If an appeal is taken, your notice of appeal must be filed in this office (at the above address) within 30 days from receipt of this decision. The appellant has the burden of showing that the decision appealed from is in error.

If you wish to file a petition pursuant to regulation 43 CFR 4.21 (58 FR 4939, January 19, 1993) for a stay of the effectiveness of this decision during the time that your appeal is being reviewed by the Board, the petition for a stay must accompany your notice of appeal. A petition for a stay is required to show sufficient justification based on the standards listed below. Copies of the notice of appeal and petition for a stay **must** also be submitted to each party named in this decision and to the Interior Board of Land Appeals and to the appropriate Office of the Solicitor (see 43 CFR 4.413) at the same time the original documents are filed with this office. If you request a stay, you have the burden of proof to demonstrate that a stay should be granted.

Standards for Obtaining a Stay

Except as otherwise provided by law or other pertinent regulation, a petition for a stay of a decision pending appeal shall show sufficient justification based on the following standards:


- (1) The relative harm to the parties if the stay is granted or denied,
- (2) The likelihood of the appellant's success on the merits,
- (3) The likelihood of immediate and irreparable harm if the stay is not granted, and
- (4) Whether the public interest favors granting the stay.

Please include your AMC serial number(s) on all correspondence. If additional information is required, please call Rod Ebert at 602-417-9397.



Rebecca Heick
Group Administrator
Lands and Minerals


Enclosure:
Appeal Form 1842-1



U.S. DEPARTMENT OF THE INTERIOR
BUREAU OF LAND MANAGEMENT
ARIZONA STATE OFFICE
ONE NORTH CENTRAL AVENUE, SUITE 800
PHOENIX, AZ 85004-4427

• Sender: Please print your name, address, and ZIP+4 in this box •

UNITED STATES POSTAL SERVICE



First-Class Mail
Postage & Fees Paid
USPS
Permit No. G-10

SENDER: COMPLETE THIS SECTION

Complete items 1, 2, and 3. Also complete item 4 if Restricted Delivery is desired. Print your name and address on the reverse so that we can return the card to you. Attach this card to the back of the mailpiece, or on the front if space permits.

Article Addressed to:

STEVE KAROLYI; TINA DETERS;
KENNETH MOORE
P.O. BOX 74353
PHOENIX, AZ 85087-1006
9310/RE/AMC406377, AMC412179,
AMC403658, AMC405534

COMPLETE THIS SECTION ON DELIVERY

A. Signature

X

☐ Agent

☒ Addressee

B. Received by (Printed Name)

Steve Karolyi

C. Date of Delivery

2/18/14

D. Is delivery address different from item 1? ☐ Yes

If YES, enter delivery address below: ☒ No

2014 FEB 19 P 3:08

PHOENIX, ARIZONA

3. Service Type

☐ Certified Mail

☐ Express Mail

☐ Registered

☐ Return Receipt for Merchandise

☐ Insured Mail

☐ C.O.D.

4. Restricted Delivery? (Extra Fee)

☐ Yes

Article Number

(Transfer from service label)

7013 0600 0001 7594 4526

UNITED STATES POSTAL SERVICE



First-Class Mail
Postage & Fees Paid
USPS
Permit No. G-10

- Sender: Please print your name, address, and ZIP+4 in this box •

**U.S. DEPARTMENT OF THE INTERIOR
BUREAU OF LAND MANAGEMENT
ARIZONA STATE OFFICE
ONE NORTH CENTRAL AVENUE, SUITE 800
PHOENIX, AZ 85004-4427**



SENDER: COMPLETE THIS SECTION

- Complete items 1, 2, and 3. Also complete item 4 if Restricted Delivery is desired.
- Print your name and address on the reverse so that we can return the card to you.
- Attach this card to the back of the mailpiece, or on the front if space permits.

1. Article Addressed to:

HARVEY, JOHN and MELVIN
SCHOPPMAN
P.O. BOX 598
PAGE, AZ 86040-0598
9310/RE/AMC405534

40

2. Article Number

(Transfer from service label)

COMPLETE THIS SECTION ON DELIVERY

A. Signature

X Mrs John Schoppman ☒ Agent
☐ Addressee

B. Received by (Printed Name)

Mrs John Schoppman

C. Date of Delivery

2-18-14

D. Is delivery address different from item 1? ☐ Yes☐ No

If YES, enter delivery address below:

2014 FEB 19 P 3:05

PHOENIX, ARIZONA

3. Service Type

- | | |
|---|---|
| <input type="checkbox"/> Certified Mail | <input type="checkbox"/> Express Mail |
| <input type="checkbox"/> Registered | <input type="checkbox"/> Return Receipt for Merchandise |
| <input type="checkbox"/> Insured Mail | <input type="checkbox"/> C.O.D. |

4. Restricted Delivery? (Extra Fee)

☐ Yes

7013 0600 0001 7593 9669



United States Department of the Interior

BUREAU OF LAND MANAGEMENT

Arizona State Office

One North Central Avenue, Suite 800

Phoenix, Arizona 85004-4427

www.blm.gov/az/

FEB 11 2014



In Reply Refer To:

3800 (9310) RE

AMC405534

CERTIFIED MAIL - RETURN RECEIPT REQUESTED No. 7013 0600 0001 7593 9669

DECISION

HARVEY, JOHN and MELVIN SCHOPPMAN:

P.O. BOX 598

PAGE, AZ 86040-0598

: This decision affects those claims shown
: in the block below.

AMC405538, AMC405541

LOST RIVER #3A, #3

MINING CLAIMS DECLARED FORFEIT

The mining claims listed above have been declared forfeit as of September 1, 2013, for failure to timely file the required maintenance fee payment or small miner's maintenance fee waiver (waiver).

Claimants are required to pay an annual non-refundable maintenance fee of \$140 per 20 acres, or submit a waiver, on or before September 1 of each year. (In accordance with 43 CFR 1822.14, because September 1, 2013, fell on a Sunday and Monday was a holiday, the payment was due the next business day, September 3, 2013.) These requirements were established by 30 U.S.C. 28f-1, as amended, and 43 Code of Federal Regulations (CFR) 3834 and 3835.

Our records do not show receipt of a maintenance fee payment or small miner waiver filed on or before the due date. Therefore, the claims listed above are forfeit.

This decision does not relieve you of the liability for reclamation of all areas disturbed by your activities on lands covered by the subject mining claim(s) and/or site(s). After you complete the reclamation, you must notify the authorized officer of the appropriate surface managing agency so that the authorized officer may conduct a final site inspection and determine whether you may be released from liability. If you fail to reclaim the land to the satisfaction of the authorized officer, the surface management agency may cite you for noncompliance under its surface management regulations.

For land administered by the Bureau of Land Management (BLM), if you fail to reclaim the land to the satisfaction of the authorized officer as required in 43 CFR Subpart 3809, BLM will issue an order of noncompliance under 43 CFR 3809.601(a). If you fail to comply with the non-compliance order, BLM may take further action under 43 CFR 3809.604. Failure to conduct reclamation is a prohibited act that may subject you to criminal penalties. See 43 CFR 3809.605(h) and 43 CFR 3809.700.

Appeal Procedures

This decision may be appealed to the Interior Board of Land Appeals, Office of the Secretary, in accordance with the regulations contained in 43 CFR, Part 4, and the enclosed Form 1842-1. If an appeal is taken, your notice of appeal must be filed in this office (at the above address) within 30 days from receipt of this decision. The appellant has the burden of showing that the decision appealed from is in error.

If you wish to file a petition pursuant to regulation 43 CFR 4.21 (58 FR 4939, January 19, 1993) for a stay of the effectiveness of this decision during the time that your appeal is being reviewed by the Board, the petition for a stay must accompany your notice of appeal. A petition for a stay is required to show sufficient justification based on the standards listed below. Copies of the notice of appeal and petition for a stay **must** also be submitted to each party named in this decision and to the Interior Board of Land Appeals and to the appropriate Office of the Solicitor (see 43 CFR 4.413) at the same time the original documents are filed with this office. If you request a stay, you have the burden of proof to demonstrate that a stay should be granted.

Standards for Obtaining a Stay

Except as otherwise provided by law or other pertinent regulation, a petition for a stay of a decision pending appeal shall show sufficient justification based on the following standards:

- (1) The relative harm to the parties if the stay is granted or denied,
- (2) The likelihood of the appellant's success on the merits,
- (3) The likelihood of immediate and irreparable harm if the stay is not granted, and
- (4) Whether the public interest favors granting the stay.

Please include your AMC serial number(s) on all correspondence. If additional information is required, please call Rod Ebert at 602-417-9397.



Rebecca Heick
Group Administrator
Lands and Minerals

Enclosure:
Appeal Form 1842-1

20100101

- BUREAU OF LAND MANAGEMENT
ARIZONA STATE OFFICE
ONE NORTH CENTRAL AVENUE
SUITE 800
PHOENIX, AZ 85004-2203**

[illegible]

SENDER: COMPLETE THIS SECTION

- Complete items 1, 2, and 3. Also complete item 4 if Restricted Delivery is desired.
- Print your name and address on the reverse so that we can return the card to you.
- Attach this card to the back of the mailpiece, or on the front if space permits.

1. Article Addressed to:

NASH STEVE; RADFORD KENT
362 N 4500 E
RIGBY, ID 83442-5596
AZ931 TS AMC405534

2. Article Number

(Transfer from service label)

7009 1410 0001 7124 3701

COMPLETE THIS SECTION ON DELIVERY

A. Signature

X

B. Received by (Printed Name)

☐ Agent☐ Addressee

C. Date of Delivery

D. Is delivery address different from item 1? ☐ Yes
If YES, enter delivery address below: ☐ No

3. Service Type

☐ Certified Mail☐ Express Mail☐ Registered☐ Return Receipt for Merchandise☐ Insured Mail☐ C.O.D.

4. Restricted Delivery? (Extra Fee)

☐ Yes

OFFICIAL COPIES: /Case Files/ /SD Read/ /Section/ /Author

November 22, 2011

In Reply Refer To:
3800 (9310) TS
AMC405534

CERTIFIED MAIL - RETURN RECEIPT REQUESTED No. 7009 1410 0001 7124 3701

DECISION

NASH STEVE; RADFORD KENT	:	This decision affects those claims shown
362 N 4500 E	:	in the block below:
RIGBY, ID 83442-5596	:	

AMC405539
LOST RIVER #1

MINING CLAIMS
DECLARED FORFEITED

The mining claims listed above have been declared forfeited for failure to file the required maintenance fee payment or small miner's maintenance fee waiver (waiver).

Claimants are required to pay an annual non-refundable maintenance fee of \$140, or submit a waiver, on or before September 1 of each year. These requirements were established by 30 (United States Code) 28-f-k, as amended, and 43 Code of Federal Regulations (CFR) 3834 and 3835.

Our records do not show receipt of a maintenance fee payment, or waiver received on or before September 1, 2011, for the 2012 assessment year, for the claims listed above. Therefore, the claims are forfeited.

12/20/2011
ENTERED INTO COMPUTER

This decision does not relieve you of the liability for reclamation of all areas disturbed by your activities on lands covered by the subject mining claim(s) and/or site(s). After you complete the reclamation, you must notify the authorized officer of the appropriate surface managing agency so that the authorized officer may conduct a final site inspection and determine whether you may be released from liability.

If you fail to reclaim the land to the satisfaction of the authorized officer, the surface management agency may cite you for noncompliance under its surface management regulations.

For land administered by the Bureau of Land Management (BLM), if you fail to reclaim the land to the satisfaction of the authorized officer as required in 43 CFR Subpart 3809, BLM will issue an order of noncompliance under 43 CFR 3809.601(a). If you fail to comply with the noncompliance order, BLM may take further action under 43 CFR 3809.604. Failure to conduct reclamation is a prohibited act that may subject you to criminal penalties. See 43 CFR 3809.605(h) and 43 CFR 3809.700.

This decision may be appealed to the Interior Board of Land Appeals, Office of the Secretary, in accordance with the regulations contained in 43 CFR, Part 4, and the enclosed Form 1842-1. If an appeal is taken, your notice of appeal must be filed in this office (at the above address) within 30 days from receipt of this decision. The appellant has the burden of showing that the decision appealed from is in error.

If you wish to file a petition pursuant to regulation 43 CFR 4.21 (58 FR 4939, January 19, 1993) for a stay of the effectiveness of this decision during the time that your appeal is being reviewed by the Board, the petition for a stay must accompany your notice of appeal. A petition for a stay is required to show sufficient justification based on the standards listed below. Copies of the notice of appeal and petition for a stay **must** also be submitted to each party named in this decision and to the Interior Board of Land Appeals and to the appropriate Office of the Solicitor (see 43 CFR 4.413) at the same time the original documents are filed with this office. If you request a stay, you have the burden of proof to demonstrate that a stay should be granted.

Standards for Obtaining a Stay

Except as otherwise provided by law or other pertinent regulation, a petition for a stay of a decision pending appeal shall show sufficient justification based on the following standards:

- (1) The relative harm to the parties if the stay is granted or denied,
- (2) The likelihood of the appellant's success on the merits,
- (3) The likelihood of immediate and irreparable harm if the stay is not granted, and
- (4) Whether the public interest favors granting the stay.

Please include your AMC serial number(s) on all correspondence. If additional information is required, please call Tony Smith at 602-417-9355.

/S/ Rebecca Heick

Rebecca Heick
Group Administrator
Lands and Minerals

Enclosure

TSmith:lm:112211

OFFICIAL COPIES /CF/ /SD READ/ /GROUP/ /SECTION/ /AUTHOR

NOV 10 2011

Red E... 11/9/11
AT... 11/9/11
R... 11/10/11

In Reply Refer To:
3800 (9310) RE
AMC405534

CERTIFIED MAIL - RETURN RECEIPT REQUESTED: 7011 1570 0002 0852 9934

DECISION

Kenneth Moore : AMC405542
P.O. Box 417 : Lost River #4
Phoenix, AZ 85087 : Placer Claim

Steve Karolyi
P.O. Box 74353
New River, AZ 85087

Mining Claim Declared Null and Void

On August 2, 2011, a notice was issued requiring an amendment for the above listed notice of mining claim location. This office never received the amendment reducing claim acreage that was requested to satisfy the requirement of 43 Code of Federal Regulations (CFR) 3832.22(b)(2), for this claim. Therefore, the above listed mining claim is declared null and void.

This decision does not relieve you of the requirement for reclamation of all areas disturbed by your activities on lands covered by your mining claims and/or sites. After you complete the reclamation, you must notify the authorized officer of the appropriate surface managing agency so that the authorized officer may conduct a final site inspection and determine whether you may be released from liability. If you fail to reclaim the land to the satisfaction of the authorized officer, the surface management agency may cite you for noncompliance under its surface management regulations.

For land administered by the Bureau of Land Management (BLM), if you fail to reclaim the land to the satisfaction of the authorized officer as required in 43 CFR Subpart 3809, BLM will issue

an order of noncompliance under 43 CFR 3809.601(a). If you fail to comply with the noncompliance order, BLM may take further action under 43 CFR 3809.604.

This decision may be appealed to the Interior Board of Land Appeals, Office of the Secretary, in accordance with the regulations contained in 43 CFR, Part 4 and the enclosed Form 1842-1. If an appeal is taken, your notice of appeal must be filed in this office (at the above address) within 30 days from receipt of this decision. The appellant has the burden of showing that the decision appealed from is in error.

If you wish to file a petition pursuant to regulation 43 CFR 4.21 (58 FR 4939, January 19, 1993), for a stay of the effectiveness of this decision during the time that your appeal is being reviewed by the Board, the petition for a stay must accompany your notice of appeal. A petition for a stay is required to show sufficient justification based on the standards listed below. Copies of the notice of appeal and petition for a stay must also be submitted to each party named in this decision and to the Interior Board of Land Appeals and to the appropriate Office of the Solicitor (see 43 CFR 4.413) at the same time the original documents are filed with this office. If you request a stay, you have the burden of proof to demonstrate that a stay should be granted.

Standards for Obtaining a Stay

Except as otherwise provided by law or other pertinent regulation, a petition for a stay of a decision pending appeal shall show sufficient justification based on the following standards:

- (1) The relative harm to the parties if the stay is granted or denied,
- (2) The likelihood of the appellant's success on the merits,
- (3) The likelihood of immediate and irreparable harm if the stay is not granted, and
- (4) Whether the public interest favors granting the stay.

Please include your AMC serial number on all correspondence. If additional information is required, please contact Rod Ebert at 602-417-9397.

Rebecca Heick
Group Administrator
Lands and Minerals

Enclosures

REbert:lm:092311

UNITED STATES POSTAL SERVICE



First-Class Mail
Postage & Fees Paid
USPS
Permit No. G-10

- Sender: Please print your name, address, and ZIP+4 in this box •

BUREAU OF LAND MANAGEMENT
ARIZONA STATE OFFICE
ONE NORTH CENTRAL AVENUE
SUITE 800
PHOENIX, AZ 85004-2203

SENDER: COMPLETE THIS SECTION

- Complete items 1, 2, and 3. Also complete item 4 if Restricted Delivery is desired.
- Print your name and address on the reverse so that we can return the card to you.
- Attach this card to the back of the mailpiece, or on the front if space permits.

1. Article Addressed to:

Kenneth Moore
P.O. Box 417
Phoenix, Arizona 85087
AZ931 RE AMC405534

2. Article Number

(Transfer from service label)

7011 1570 0002 0852 9934

COMPLETE THIS SECTION ON DELIVERY

A. Signature

X

☐ Agent

☐ Addressee

B. Received by (*Printed Name*)

C. Date of Delivery

D. Is delivery address different from item 1? ☐ Yes

If YES, enter delivery address below: ☐ No

3. Service Type

☐ Certified Mail

☐ Express Mail

☐ Registered

☐ Return Receipt for Merchandise

☐ Insured Mail

☐ C.O.D.

4. Restricted Delivery? (*Extra Fee*)

☐ Yes

UNITED STATES
DEPARTMENT OF THE INTERIOR
Bureau of Land Management
Phoenix State Office
Central Avenue, Suite 800
Phoenix, Arizona 85004

Official Business
Penalty for Private Use, \$300

BLM AZ STATE OFFICE

2011 NOV 17 2011 1570 0002 0852 9934

PHOENIX, ARIZONA



UNITED STATES POSTAGE
U.S. OFFICIAL MAIL
PENALTY FOR
PRIVATE USE \$300
PITNEY BOWES
02 1M
0004208279
\$ 05.79⁰
NOV 10 2011
MAILED FROM ZIP CODE 85004


Kenneth Moore
P.O. Box 417
Phoenix, Arizona 85087
AZ931 RE AMC405534

8500180417 8500
85004@4427

NIXTE 850 DE 1 00 11/15/11

RETURN TO SENDER
NOT DELIVERABLE AS ADDRESSED
UNABLE TO FORWARD

BC: 85004442700 *1394-10969-10-41





United States Department of the Interior

BUREAU OF LAND MANAGEMENT

Arizona State Office

One North Central Avenue, Suite 800

Phoenix, Arizona 85004-4427

www.blm.gov/az/

November 10, 2011



In Reply Refer To:
3800 (9310) RE
AMC405534

CERTIFIED MAIL - RETURN RECEIPT REQUESTED: 7011 1570 0002 0852 9934

DECISION

Kenneth Moore	:	AMC405542
P.O. Box 417	:	Lost River #4
Phoenix, AZ 85087	:	Placer Claim

Steve Karolyi
P.O. Box 74353
New River, AZ 85087

Mining Claim Declared Null and Void

On August 2, 2011, a notice was issued requiring an amendment for the above listed notice of mining claim location. This office never received the amendment reducing claim acreage that was requested to satisfy the requirement of 43 Code of Federal Regulations (CFR) 3832.22(b)(2), for this claim. Therefore, the above listed mining claim is declared null and void.

This decision does not relieve you of the requirement for reclamation of all areas disturbed by your activities on lands covered by your mining claims and/or sites. After you complete the reclamation, you must notify the authorized officer of the appropriate surface managing agency so that the authorized officer may conduct a final site inspection and determine whether you may be released from liability. If you fail to reclaim the land to the satisfaction of the authorized officer, the surface management agency may cite you for noncompliance under its surface management regulations.

For land administered by the Bureau of Land Management (BLM), if you fail to reclaim the land to the satisfaction of the authorized officer as required in 43 CFR Subpart 3809, BLM will issue

an order of noncompliance under 43 CFR 3809.601(a). If you fail to comply with the noncompliance order, BLM may take further action under 43 CFR 3809.604.

This decision may be appealed to the Interior Board of Land Appeals, Office of the Secretary, in accordance with the regulations contained in 43 CFR, Part 4 and the enclosed Form 1842-1. If an appeal is taken, your notice of appeal must be filed in this office (at the above address) within 30 days from receipt of this decision. The appellant has the burden of showing that the decision appealed from is in error.

If you wish to file a petition pursuant to regulation 43 CFR 4.21 (58 FR 4939, January 19, 1993), for a stay of the effectiveness of this decision during the time that your appeal is being reviewed by the Board, the petition for a stay must accompany your notice of appeal. A petition for a stay is required to show sufficient justification based on the standards listed below. Copies of the notice of appeal and petition for a stay must also be submitted to each party named in this decision and to the Interior Board of Land Appeals and to the appropriate Office of the Solicitor (see 43 CFR 4.413) at the same time the original documents are filed with this office. If you request a stay, you have the burden of proof to demonstrate that a stay should be granted.

Standards for Obtaining a Stay

Except as otherwise provided by law or other pertinent regulation, a petition for a stay of a decision pending appeal shall show sufficient justification based on the following standards:

- (1) The relative harm to the parties if the stay is granted or denied,
- (2) The likelihood of the appellant's success on the merits,
- (3) The likelihood of immediate and irreparable harm if the stay is not granted, and
- (4) Whether the public interest favors granting the stay.

Please include your AMC serial number on all correspondence. If additional information is required, please contact Rod Ebert at 602-417-9397.



Rebecca Heick
Group Administrator
Lands and Minerals

Enclosures



United States Department of the Interior

BUREAU OF LAND MANAGEMENT

Arizona State Office

One North Central Avenue, Suite 800

Phoenix, Arizona 85004-4427

www.blm.gov/az/



October 28, 2011

In Reply Refer To:

3800 (9310) TS

AMC405320, AMC405325, **AMC405534**, AMC406029, AMC406082, AMC406377, AMC408791

CERTIFIED MAIL - RETURN RECEIPT REQUESTED No.

DECISION

KAROLYI STEVE	:	This decision affects those claims shown
PO BOX 74353	:	in the block below:
PHOENIX, AZ 85087-1006	:	
7010 2780 0003 1128 6963	:	
MOORE KENNETH	:	
PO BOX 417	:	
PHOENIX, AZ 85001-0417	:	
7010 2780 0003 1128 7472	:	

AMC405320 - 405323, 405333, 405534, 405537, 405545, 406032, 406087, 406377, 406378, 406380 - 406382, 406384 - 406392, 408793

BOOT JACK GOLD-A, FREE GOLD-A, FREE GOLD-B, GOLD LEDGE-A, GOLD LODGE, BOOT JACK GOLD A, GOLD LEDGE A, NUGGET CANYON A, MARTIN PEAK #3-A, SUPERSTITION #7, SUNDANCE GOLD #1, #2, #4, #5, #6, #8 - #14, #16, #17, LA PAZ #3

MINING CLAIMS DECLARED FORFEITED

The mining claims listed above have been declared forfeited for failure to file the required maintenance fee payment or small miner's maintenance fee waiver (waiver).

Claimants are required to pay an annual non-refundable maintenance fee of \$140, or submit a waiver, on or before September 1 of each year. These requirements were established by 30 (United States Code) 28-f-k, as amended, and 43 Code of Federal Regulations (CFR) 3834 and 3835.

Our records do not show receipt of a maintenance fee payment, or waiver received on or before September 1, 2011, for the 2012 assessment year, for the claims listed above. Therefore, the claims are forfeited.

This decision does not relieve you of the liability for reclamation of all areas disturbed by your activities on lands covered by the subject mining claim(s) and/or site(s). After you complete the reclamation, you must notify the authorized officer of the appropriate surface managing agency so that the authorized officer may conduct a final site inspection and determine whether you may be released from liability.

If you fail to reclaim the land to the satisfaction of the authorized officer, the surface management agency may cite you for noncompliance under its surface management regulations.

For land administered by the Bureau of Land Management (BLM), if you fail to reclaim the land to the satisfaction of the authorized officer as required in 43 CFR Subpart 3809, BLM will issue an order of noncompliance under 43 CFR 3809.601(a). If you fail to comply with the noncompliance order, BLM may take further action under 43 CFR 3809.604. Failure to conduct reclamation is a prohibited act that may subject you to criminal penalties. See 43 CFR 3809.605(h) and 43 CFR 3809.700.

This decision may be appealed to the Interior Board of Land Appeals, Office of the Secretary, in accordance with the regulations contained in 43 CFR, Part 4, and the enclosed Form 1842-1. If an appeal is taken, your notice of appeal must be filed in this office (at the above address) within 30 days from receipt of this decision. The appellant has the burden of showing that the decision appealed from is in error.

If you wish to file a petition pursuant to regulation 43 CFR 4.21 (58 FR 4939, January 19, 1993) for a stay of the effectiveness of this decision during the time that your appeal is being reviewed by the Board, the petition for a stay must accompany your notice of appeal. A petition for a stay is required to show sufficient justification based on the standards listed below. Copies of the notice of appeal and petition for a stay **must** also be submitted to each party named in this decision and to the Interior Board of Land Appeals and to the appropriate Office of the Solicitor (see 43 CFR 4.413) at the same time the original documents are filed with this office. If you request a stay, you have the burden of proof to demonstrate that a stay should be granted.

Standards for Obtaining a Stay

Except as otherwise provided by law or other pertinent regulation, a petition for a stay of a decision pending appeal shall show sufficient justification based on the following standards:

- (1) The relative harm to the parties if the stay is granted or denied,
- (2) The likelihood of the appellant's success on the merits,
- (3) The likelihood of immediate and irreparable harm if the stay is not granted, and
- (4) Whether the public interest favors granting the stay.

If additional information is required, please contact Tony Smith 602-417-9355. Please include your AMC serial number(s) on all correspondence.

Rebecca Heick

Rebecca Heick
Group Administrator
Lands and Minerals

Enclosures

PLACE STICKER AT TOP OF ENVELOPE TO THE RIGHT
OF THE RETURN ADDRESS, FOLD AT DOTTED LINE

SENDER: COMPLETE THIS SECTION		COMPLETE THIS SECTION ON DELIVERY	
<ul style="list-style-type: none">■ Complete items 1, 2, and 3. Also complete item 4 if Restricted Delivery is desired.■ Print your name and address on the reverse so that we can return the card to you.■ Attach this card to the back of the mailpiece, or on the front if space permits. <p>1. Article Addressed to:</p> <p>MOORE KENNETH PO BOX 417 PHOENIX, AZ 85001-0417 AZ931 TS AMC405325, AMC405534, AMC406029, AMC406082, AMC406377</p> <p>2. Article Number (Transfer from service label) 7010 2780 0003 1128 7472</p>		A. Signature X	
		<input type="checkbox"/> Agent <input type="checkbox"/> Addressee	
		B. Received by (Printed Name)	C. Date of Delivery
		D. Is delivery address different from item 1? <input type="checkbox"/> Yes If YES, enter delivery address below: <input type="checkbox"/> No	
3. Service Type		<input type="checkbox"/> Certified Mail <input type="checkbox"/> Express Mail <input type="checkbox"/> Registered <input type="checkbox"/> Return Receipt for Merchandise <input type="checkbox"/> Insured Mail <input type="checkbox"/> C.O.D.	
4. Restricted Delivery? (Extra Fee)		<input type="checkbox"/> Yes	

PS Form 3811, February 2004 Domestic Return Receipt 102595-02-M-1540

**UNITED STATES
DEPARTMENT OF THE INTERIOR**

Bureau of Land Management
Arizona State Office
1 North Central Avenue, Suite 800
Phoenix, Arizona 85004

Official Business
Penalty for Private Use, \$300

An I

CERTIFIED MAIL™



7010 2780 0003 1128 7472



UNITED STATES POSTAGE
U.S. OFFICIAL MAIL
PENALTY FOR
PRIVATE USE \$300
\$ 05.99⁰
000000279 NOV 02 2011
MAILED FROM ZIP CODE 85004

MOORE KENNETH
PO BOX 417
PHOENIX, AZ 85001-0417
A7021 TS AMC405325 AMC405534

OFFICIAL COPIES: /Case Files/ /SD Read/ /Section/ /Author

October 28, 2011

In Reply Refer To:

3800 (9310) TS

AMC405320, AMC405325, AMC405534, AMC406029, AMC406082, AMC406377, AMC408791

CERTIFIED MAIL - RETURN RECEIPT REQUESTED No.

DECISION

KAROLYI STEVE
PO BOX 74353
PHOENIX, AZ 85087-1006
7010 2780 0003 1128 6963

: This decision affects those claims shown
: in the block below:

MOORE KENNETH
PO BOX 417
PHOENIX, AZ 85001-0417
7010 2780 0003 1128 7472

:
:
:

AMC405320 - 405323, 405333, 405534, 405537, 405545, 406032, 406087, 406377, 406378, 406380 - 406382, 406384
- 406392, 408793

BOOT JACK GOLD-A, FREE GOLD-A, FREE GOLD-B, GOLD LEDGE-A, GOLD LODGE, BOOT JACK GOLD
A, GOLD LEDGE A, NUGGET CANYON A, MARTIN PEAK #3-A, SUPERSTITION #7, SUNDANCE GOLD #1,
#2, #4, #5, #6, #8 - #14, #16, #17, LA PAZ #3

MINING CLAIMS
DECLARED FORFEITED

The mining claims listed above have been declared forfeited for failure to file the required maintenance fee payment or small miner's maintenance fee waiver (waiver).

Claimants are required to pay an annual non-refundable maintenance fee of \$140, or submit a waiver, on or before September 1 of each year. These requirements were established by 30 (United States Code) 28-f-k, as amended, and 43 Code of Federal Regulations (CFR) 3834 and 3835.

11/14/2011 TS

ENTERED INTO COMPUTER

Our records do not show receipt of a maintenance fee payment, or waiver received on or before September 1, 2011, for the 2012 assessment year, for the claims listed above. Therefore, the claims are forfeited.

This decision does not relieve you of the liability for reclamation of all areas disturbed by your activities on lands covered by the subject mining claim(s) and/or site(s). After you complete the reclamation, you must notify the authorized officer of the appropriate surface managing agency so that the authorized officer may conduct a final site inspection and determine whether you may be released from liability.

If you fail to reclaim the land to the satisfaction of the authorized officer, the surface management agency may cite you for noncompliance under its surface management regulations.

For land administered by the Bureau of Land Management (BLM), if you fail to reclaim the land to the satisfaction of the authorized officer as required in 43 CFR Subpart 3809, BLM will issue an order of noncompliance under 43 CFR 3809.601(a). If you fail to comply with the noncompliance order, BLM may take further action under 43 CFR 3809.604. Failure to conduct reclamation is a prohibited act that may subject you to criminal penalties. See 43 CFR 3809.605(h) and 43 CFR 3809.700.

This decision may be appealed to the Interior Board of Land Appeals, Office of the Secretary, in accordance with the regulations contained in 43 CFR, Part 4, and the enclosed Form 1842-1. If an appeal is taken, your notice of appeal must be filed in this office (at the above address) within 30 days from receipt of this decision. The appellant has the burden of showing that the decision appealed from is in error.

If you wish to file a petition pursuant to regulation 43 CFR 4.21 (58 FR 4939, January 19, 1993) for a stay of the effectiveness of this decision during the time that your appeal is being reviewed by the Board, the petition for a stay must accompany your notice of appeal. A petition for a stay is required to show sufficient justification based on the standards listed below. Copies of the notice of appeal and petition for a stay **must** also be submitted to each party named in this decision and to the Interior Board of Land Appeals and to the appropriate Office of the Solicitor (see 43 CFR 4.413) at the same time the original documents are filed with this office. If you request a stay, you have the burden of proof to demonstrate that a stay should be granted.

Standards for Obtaining a Stay

Except as otherwise provided by law or other pertinent regulation, a petition for a stay of a decision pending appeal shall show sufficient justification based on the following standards:

- (1) The relative harm to the parties if the stay is granted or denied,
- (2) The likelihood of the appellant's success on the merits,
- (3) The likelihood of immediate and irreparable harm if the stay is not granted, and
- (4) Whether the public interest favors granting the stay.



Please include your AMC serial number(s) on all correspondence. If additional information is required, please call Tony Smith 602-417-9355.

/s/ Rebecca Heick

Rebecca Heick
Group Administrator
Lands and Minerals

Enclosure

TSmith:lm:102811

OFFICIAL COPIES: /Case Files/ /SD Read/ /Section/ /Author

October 28, 2011

In Reply Refer To:

3800 (9310) TS

AMC405325, AMC405534, AMC406029, AMC406082, AMC406377

CERTIFIED MAIL - RETURN RECEIPT REQUESTED No.

DECISION

MOORE KENNETH	:	This decision affects those claims shown
PO BOX 417	:	in the block below:
PHOENIX, AZ 85001-0417	:	
7010 2780 0003 1128 6956	:	
KAROLYI STEVE	:	
PO BOX 74353	:	
PHOENIX, AZ 85087-1006	:	
7010 2780 0003 1128 7489	:	

AMC405333, 405545, 406087, 406377, 406378, 406380 - 406382, 406384 - 406392
GOLD LODGE, NUGGET CANYON A, sUPERSTITION #7, SUNDANCE GOLD #1, #2, #4, #5,
#6, #8 - #14, #16, #17

MINING CLAIMS
DECLARED FORFEITED

The mining claims listed above have been declared forfeited for failure to file the required maintenance fee payment or small miner's maintenance fee waiver (waiver).

Claimants are required to pay an annual non-refundable maintenance fee of \$140, or submit a waiver, on or before September 1 of each year. These requirements were established by 30 (United States Code) 28-f-k, as amended, and 43 Code of Federal Regulations (CFR) 3834 and 3835.

11/14/2011 TS
ENTERED INTO COMPUTER

Our records do not show receipt of a maintenance fee payment, or waiver received on or before September 1, 2011, for the 2012 assessment year, for the claims listed above. Therefore, the claims are forfeited.

This decision does not relieve you of the liability for reclamation of all areas disturbed by your activities on lands covered by the subject mining claim(s) and/or site(s). After you complete the reclamation, you must notify the authorized officer of the appropriate surface managing agency so that the authorized officer may conduct a final site inspection and determine whether you may be released from liability.

If you fail to reclaim the land to the satisfaction of the authorized officer, the surface management agency may cite you for noncompliance under its surface management regulations.

For land administered by the Bureau of Land Management (BLM), if you fail to reclaim the land to the satisfaction of the authorized officer as required in 43 CFR Subpart 3809, BLM will issue an order of noncompliance under 43 CFR 3809.601(a). If you fail to comply with the noncompliance order, BLM may take further action under 43 CFR 3809.604. Failure to conduct reclamation is a prohibited act that may subject you to criminal penalties. See 43 CFR 3809.605(h) and 43 CFR 3809.700.

This decision may be appealed to the Interior Board of Land Appeals, Office of the Secretary, in accordance with the regulations contained in 43 CFR, Part 4, and the enclosed Form 1842-1. If an appeal is taken, your notice of appeal must be filed in this office (at the above address) within 30 days from receipt of this decision. The appellant has the burden of showing that the decision appealed from is in error.

If you wish to file a petition pursuant to regulation 43 CFR 4.21 (58 FR 4939, January 19, 1993) for a stay of the effectiveness of this decision during the time that your appeal is being reviewed by the Board, the petition for a stay must accompany your notice of appeal. A petition for a stay is required to show sufficient justification based on the standards listed below. Copies of the notice of appeal and petition for a stay **must** also be submitted to each party named in this decision and to the Interior Board of Land Appeals and to the appropriate Office of the Solicitor (see 43 CFR 4.413) at the same time the original documents are filed with this office. If you request a stay, you have the burden of proof to demonstrate that a stay should be granted.

Standards for Obtaining a Stay

Except as otherwise provided by law or other pertinent regulation, a petition for a stay of a decision pending appeal shall show sufficient justification based on the following standards:

- (1) The relative harm to the parties if the stay is granted or denied,
- (2) The likelihood of the appellant's success on the merits,
- (3) The likelihood of immediate and irreparable harm if the stay is not granted, and
- (4) Whether the public interest favors granting the stay.

Please include your AMC serial number(s) on all correspondence. If additional information is required, please call Tony Smith 602-417-9355.

/s/ Rebecca Heick

Rebecca Heick
Group Administrator
Lands and Minerals

Enclosure

TSmith:lm:102811

UNITED STATES POSTAL SERVICE

PHOENIX AZ 850




04 OCT 11 PM 10 L

First-Class Mail
Postage & Fees Paid
USPS
Permit No. G-10

- Sender: Please print your name, address, and ZIP+4 in this box •

BUREAU OF LAND MANAGEMENT
ARIZONA STATE OFFICE
ONE NORTH CENTRAL AVENUE
SUITE 800
PHOENIX, AZ 85004-2203



SENDER: COMPLETE THIS SECTION

- Complete items 1, 2, and 3. Also complete item 4 if Restricted Delivery is desired.
- Print your name and address on the reverse so that we can return the card to you.
- Attach this card to the back of the mailpiece, or on the front if space permits.

1. Article Addressed to:

Steve Karolyi
P.O. Box 74353
Phoenix, AZ 85087
AZ931 RE AMC405534

2. Article Number
(Transfer from service label)

7011 1570 0003 6509 5693

COMPLETE THIS SECTION ON DELIVERY

A. Signature

X

B. Received by (Printed Name)

☐ Agent

☐ Addressee

C. Date of Delivery

D. Is delivery address different from item 1?

☐ Yes

If YES, enter delivery address below:

☐ No

3. Service Type

☐ Certified Mail

☐ Express Mail

☐ Registered

☐ Return Receipt for Merchandise

☐ Insured Mail

☐ C.O.D.

4. Restricted Delivery? (Extra Fee)

☐ Yes

**UNITED STATES
DEPARTMENT OF THE INTERIOR**

Bureau of Land Management

Arizona State Office

1 North Central Avenue, Suite 800

Phoenix, Arizona 85004

Official Business

Penalty for Private Use, \$300

An Equal Opportunity Employer

RECEIVED

BLM AZ STATE OFFICE

2011 OCT -7 P 2:39

PHOENIX, ARIZONA



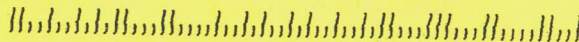
02 1M
0004208279 SEP 26 2011
MAILED FROM ZIP CODE 85004

**Kenneth Moore
P.O. Box 417
New River, AZ 85087**

NIXIE 850 DE 1 00 10/08/11

RETURN TO SENDER
NOT DELIVERABLE AS ADDRESSED
UNABLE TO FORWARD

BC: 85004442700 *1214-04489-27-42



8500180417 8800

85004@4427

*Robert 9.26
ATTN: 9/26/11
R. Wick 9/26/11*

SEP 26 2011

In Reply Refer To:
3800 (9310) RE
AMC405534

CERTIFIED MAIL - RETURN RECEIPT REQUESTED: 7011 1570 0003 6509 5693

DECISION

Steve Karolyi
P.O. Box 74353
Phoenix, AZ 85087

: AMC405542
: Lost River #4
: Placer Claim
:

Kenneth Moore
P.O. Box 417
New River, AZ 85087

:
:
:
:
:

Mining Claim Declared Null and Void

On August 2, 2011, a notice was issued requiring an amendment for the above listed notice of mining claim location. This office never received the amendment reducing claim acreage that was requested to satisfy the requirement of 43 Code of Federal Regulations (CFR) 3832.22(b)(2), for this claim. Therefore, the above listed mining claim is declared null and void.

This decision does not relieve you of the requirement for reclamation of all areas disturbed by your activities on lands covered by your mining claims and/or sites. After you complete the reclamation, you must notify the authorized officer of the appropriate surface managing agency so that the authorized officer may conduct a final site inspection and determine whether you may be released from liability. If you fail to reclaim the land to the satisfaction of the authorized officer, the surface management agency may cite you for noncompliance under its surface management regulations.

For land administered by the Bureau of Land Management (BLM), if you fail to reclaim the land to the satisfaction of the authorized officer as required in 43 CFR Subpart 3809, BLM will issue an order of noncompliance under 43 CFR 3809.601(a). If you fail to comply with the noncompliance order, BLM may take further action under 43 CFR 3809.604.

This decision may be appealed to the Interior Board of Land Appeals, Office of the Secretary, in accordance with the regulations contained in 43 CFR, Part 4 and the enclosed Form 1842-1. If an appeal is taken, your notice of appeal must be filed in this office (at the above address) within 30 days from receipt of this decision. The appellant has the burden of showing that the decision appealed from is in error.

If you wish to file a petition pursuant to regulation 43 CFR 4.21 (58 FR 4939, January 19, 1993), for a stay of the effectiveness of this decision during the time that your appeal is being reviewed by the Board, the petition for a stay must accompany your notice of appeal. A petition for a stay is required to show sufficient justification based on the standards listed below. Copies of the notice of appeal and petition for a stay must also be submitted to each party named in this decision and to the Interior Board of Land Appeals and to the appropriate Office of the Solicitor (see 43 CFR 4.413) at the same time the original documents are filed with this office. If you request a stay, you have the burden of proof to demonstrate that a stay should be granted.

Standards for Obtaining a Stay

Except as otherwise provided by law or other pertinent regulation, a petition for a stay of a decision pending appeal shall show sufficient justification based on the following standards:

- (1) The relative harm to the parties if the stay is granted or denied,
- (2) The likelihood of the appellant's success on the merits,
- (3) The likelihood of immediate and irreparable harm if the stay is not granted, and
- (4) Whether the public interest favors granting the stay.

Please include your AMC serial number on all correspondence. If additional information is required, please contact Rod Ebert at 602-417-9397.

REBECCA HEICK

Rebecca Heick
Group Administrator
Lands and Minerals

Enclosures

REbert:lm:092311



United States Department of the Interior

BUREAU OF LAND MANAGEMENT
Arizona State Office
One North Central Avenue, Suite 800
Phoenix, Arizona 85004-4427
www.blm.gov/az/



In Reply Refer To:
3800 (9310) RE
AMC405534

September 26, 2011

CERTIFIED MAIL - RETURN RECEIPT REQUESTED: 7011 1570 0003 6509 5693

DECISION

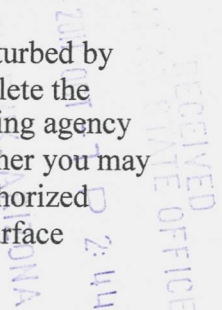
Steve Karolyi	:	AMC405542
P.O. Box 74353	:	Lost River #4
Phoenix, AZ 85087	:	Placer Claim
	:	
Kenneth Moore	:	
P.O. Box 417	:	
New River, AZ 85087	:	

Mining Claim Declared Null and Void

On August 2, 2011, a notice was issued requiring an amendment for the above listed notice of mining claim location. This office never received the amendment reducing claim acreage that was requested to satisfy the requirement of 43 Code of Federal Regulations (CFR) 3832.22(b)(2), for this claim. Therefore, the above listed mining claim is declared null and void.

This decision does not relieve you of the requirement for reclamation of all areas disturbed by your activities on lands covered by your mining claims and/or sites. After you complete the reclamation, you must notify the authorized officer of the appropriate surface managing agency so that the authorized officer may conduct a final site inspection and determine whether you may be released from liability. If you fail to reclaim the land to the satisfaction of the authorized officer, the surface management agency may cite you for noncompliance under its surface management regulations.

For land administered by the Bureau of Land Management (BLM), if you fail to reclaim the land to the satisfaction of the authorized officer as required in 43 CFR Subpart 3809, BLM will issue an order of noncompliance under 43 CFR 3809.601(a). If you fail to comply with the noncompliance order, BLM may take further action under 43 CFR 3809.604.



This decision may be appealed to the Interior Board of Land Appeals, Office of the Secretary, in accordance with the regulations contained in 43 CFR, Part 4 and the enclosed Form 1842-1. If an appeal is taken, your notice of appeal must be filed in this office (at the above address) within 30 days from receipt of this decision. The appellant has the burden of showing that the decision appealed from is in error.

If you wish to file a petition pursuant to regulation 43 CFR 4.21 (58 FR 4939, January 19, 1993), for a stay of the effectiveness of this decision during the time that your appeal is being reviewed by the Board, the petition for a stay must accompany your notice of appeal. A petition for a stay is required to show sufficient justification based on the standards listed below. Copies of the notice of appeal and petition for a stay must also be submitted to each party named in this decision and to the Interior Board of Land Appeals and to the appropriate Office of the Solicitor (see 43 CFR 4.413) at the same time the original documents are filed with this office. If you request a stay, you have the burden of proof to demonstrate that a stay should be granted.

Standards for Obtaining a Stay

Except as otherwise provided by law or other pertinent regulation, a petition for a stay of a decision pending appeal shall show sufficient justification based on the following standards:

- (1) The relative harm to the parties if the stay is granted or denied,
- (2) The likelihood of the appellant's success on the merits,
- (3) The likelihood of immediate and irreparable harm if the stay is not granted, and
- (4) Whether the public interest favors granting the stay.

Please include your AMC serial number on all correspondence. If additional information is required, please contact Rod Ebert at 602-417-9397.



Rebecca Heick
Group Administrator
Lands and Minerals

Enclosures

RECEIVED
BLM STATE OFFICE
201 OCT -7 P 2:44
PHOENIX, ARIZONA

UNITED STATES POSTAL SERVICE

PHOENIX AZ 850

08 AUG 11 PM 6

First Class Mail
Postage & Fees Paid
USPS
Permit No. G-10

- Sender: Please print your name, address, and ZIP+4 in this box •

BUREAU OF LAND MANAGEMENT
ARIZONA STATE OFFICE
ONE NORTH CENTRAL AVENUE
SUITE 800
PHOENIX, AZ 85004-2203



SENDER: COMPLETE THIS SECTION

- Complete items 1, 2, and 3. Also complete item 4 if Restricted Delivery is desired.
- Print your name and address on the reverse so that we can return the card to you.
- Attach this card to the back of the mailpiece, or on the front if space permits.

1. Article Addressed to:

Steve Karolyi
P.O. Box 74353
Phoenix, AZ 85087
AZ931 RE AMC405542

2. Article Number

(Transfer from service label)

7011 1150 0000 8849 9655

PS Form 3811, February 2004

COMPLETE THIS SECTION ON DELIVERY

A. Signature

X 

☐ Agent

☒ Addressee

B. Received by (Printed Name)

STEVE KAROLYI

C. Date of Delivery

D. Is delivery address different from item 1? ☐ Yes

If YES, enter delivery address below:

☐ No

2011 AUG 9 P 2:16

PHOENIX ARIZONA

3. Service Type

☐ Certified Mail

☐ Express Mail

☐ Registered

☐ Return Receipt for Merchandise

☐ Insured Mail

☐ C.O.D.

4. Restricted Delivery? (Extra Fee)

☐ Yes

Domestic Return Receipt

102595-02-M-1540

August 2, 2011

In Reply Refer To:
3800 (9310) RE
AMC405542

CERTIFIED MAIL - RETURN RECEIPT REQUESTED No. 7011 1150 0000 8849 9655

NOTICE

Steve Karolyi
P.O. Box 74353
Phoenix, AZ 85087

AMC405542
Lost River #4

Mining Claim Location Notice(s) – Amendment(s) Required

Pursuant to Title 43 Code of Federal Regulations (CFR) 3832.1, this office received your notices of location for recording mining claims. In accordance with 43 CFR 3832.12, the claims listed above cannot be accepted as filed and must be amended as noted below.

Your placer claim exceeds the allowable acres for the number of locators. A placer claim cannot exceed 20 acres per individual locator, up to a maximum of 160 acres (with 8 locators). You have 2 locators and Lot 4 is 42.77 acres. You must decrease your acreage to 40 acres.

You must file an amendment for each claim listed above to correct the defects identified. There is a \$10 BLM processing fee for each amendment. We must receive the amendments within 30 days of your receipt of this decision. If the amendments are not received within the 30-day timeframe the mining claims will be declared null and void.

If additional information is required, please contact Rod Ebert at 602-417-9397. Please include your AMC serial number(s) on all correspondence.

REBECCA HEICK

Rebecca Heick
Group Administrator
Lands and Minerals

REbert:lm:080211

August 2, 2011

In Reply Refer To:
3800 (9310) RE
AMC405534

CERTIFIED MAIL - RETURN RECEIPT REQUESTED No. 7011 1150 0000 8849 9662

NOTICE

Kenneth Moore
P.O. Box 417
New River, AZ 85087

AMC405542
Lost River #4

Mining Claim Location Notice(s) – Amendment(s) Required

Pursuant to Title 43 Code of Federal Regulations (CFR) 3832.1, this office received your notices of location for recording mining claims. In accordance with 43 CFR 3832.12, the claims listed above cannot be accepted as filed and must be amended as noted below.

Your placer claim exceeds the allowable acres for the number of locators. A placer claim cannot exceed 20 acres per individual locator, up to a maximum of 160 acres (with 8 locators). You have 2 locators and Lot 4 is 42.77 acres. You must decrease your acreage to 40 acres.

You must file an amendment for each claim listed above to correct the defects identified. There is a \$10 BLM processing fee for each amendment. We must receive the amendments within 30 days of your receipt of this decision. If the amendments are not received within the 30-day timeframe the mining claims will be declared null and void.

If additional information is required, please contact Rod Ebert at 602-417-9397. Please include your AMC serial number(s) on all correspondence.

REBECCA HEICK

Rebecca Heick
Group Administrator
Lands and Minerals

REbert:lm:080211

August 2, 2011

3800 (9310) RE
AMC405534

CERTIFIED MAIL – RETURN RECEIPT REQUESTED 7011 1150 0000 8849 9655

DECISION

Steve Karolyi
P.O. Box 74353
Phoenix, AZ 85087

:
:
:

This Decision Affects the Claims
Shown in the Block Below.

AMC405543
Lost River #5

Mining Claim(s) Declared Null and Void In Part

Pursuant to Title 43 Code of Federal Regulations (CFR) 3832.1, this office received your notice(s) of location for recordation of mining claims. The mining claim(s) listed above is/are hereby declared null and void in part.

Portions of the mining claim(s) listed above lie on land that is not open to location. The claim is partially located on land that is patented and therefore not open to location. The Federal Government does not administer the surface or subsurface estate.

Therefore, those portions of the claims listed above that lie within the lands not open to location are hereby declared null and void. A copy of the Master Title Plat is enclosed for reference.

This decision may be appealed to the Interior Board of Land Appeals, Office of the Secretary, in accordance with the regulations contained in 43 CFR, Part 4 and the enclosed Form 1842-1. If an appeal is taken, your notice of appeal must be filed in this office (at the above address) within 30 days from receipt of this decision. The appellant has the burden of showing that the decision appealed from is in error.

If you wish to file a petition pursuant to regulation 43 CFR 4.21 (58 FR 4939, January 19, 1993) or 43 CFR 2804.1 for a stay of the effectiveness of this decision during the time that your appeal is being reviewed by the Board, the petition for a stay must accompany your notice of appeal. A petition for a stay is required to show sufficient justification based on the standards listed below. Copies of the notice of appeal and petition for a stay **must** also be submitted to each party named in this decision and to the Interior Board of Land Appeals and to the appropriate Office of the Solicitor (see 43 CFR 4.413) at the same time the original documents are filed with this office. If you request a stay, you have the burden of proof to demonstrate that a stay should be granted.

Standards for Obtaining a Stay

Except as otherwise provided by law or other pertinent regulation, a petition for a stay of a decision pending appeal shall show sufficient justification based on the following standards:

- (1) The relative harm to the parties if the stay is granted or denied,
- (2) The likelihood of the appellant's success on the merits,
- (3) The likelihood of immediate and irreparable harm if the stay is not granted, and
- (4) Whether the public interest favors granting the stay.

If additional information is required, please contact Rod Ebert at 602-417-9397. Please include your AMC serial number(s) on all correspondence.

REBECCA HEICK

Rebecca Heick
Group Administrator
Lands and Minerals

Enclosures

REbert:lm:080211

UNITED STATES POSTAL SERVICE



First-Class Mail
Postage & Fees Paid
USPS
Permit No. G-10

- Sender: Please print your name, address, and ZIP+4 in this box •

BUREAU OF LAND MANAGEMENT
ARIZONA STATE OFFICE
ONE NORTH CENTRAL AVENUE
SUITE 800
PHOENIX, AZ 85004-2203

SENDER: COMPLETE THIS SECTION

- Complete items 1, 2, and 3. Also complete item 4 if Restricted Delivery is desired.
- Print your name and address on the reverse so that we can return the card to you.
- Attach this card to the back of the mailpiece, or on the front if space permits.

1. Article Addressed to:

Kenneth Moore
P.O. Box 417
New River, AZ 85087
AZ931 RE AMC405534


2. Article Number

(Transfer from service label)

COMPLETE THIS SECTION ON DELIVERY

A. Signature

X

☒ Agent☐ Addressee

B. Received by (Printed Name)

MARK DEAN

C. Date of Delivery

8-4-2011

D. Is delivery address different from item 1?

☐ Yes

If YES, enter delivery address below:

☐ No

2011 AUG -5 P 2:22

PHOENIX, ARIZONA

3. Service Type

☐ Certified Mail☐ Express Mail☐ Registered☐ Return Receipt for Merchandise☐ Insured Mail☐ C.O.D.

4. Restricted Delivery? (Extra Fee)

☐ Yes

7011 1150 0000 8849 9662

August 2, 2011

3800 (9310) RE
AMC405534

CERTIFIED MAIL – RETURN RECEIPT REQUESTED 7011 1150 0000 8849 9662

DECISION

Kenneth Moore
P.O. Box 417
New River, AZ 85087

:
:
:

This Decision Affects the Claims
Shown in the Block Below.

AMC405543
Lost River #5

Mining Claim(s) Declared Null and Void In Part

Pursuant to Title 43 Code of Federal Regulations (CFR) 3832.1, this office received your notice(s) of location for recordation of mining claims. The mining claim(s) listed above is/are hereby declared null and void in part.

Portions of the mining claim(s) listed above lie on land that is not open to location. The claim is partially located on land that is patented and therefore not open to location. The Federal Government does not administer the surface or subsurface estate.

Therefore, those portions of the claims listed above that lie within the lands not open to location are hereby declared null and void. A copy of the Master Title Plat is enclosed for reference.

This decision may be appealed to the Interior Board of Land Appeals, Office of the Secretary, in accordance with the regulations contained in 43 CFR, Part 4 and the enclosed Form 1842-1. If an appeal is taken, your notice of appeal must be filed in this office (at the above address) within 30 days from receipt of this decision. The appellant has the burden of showing that the decision appealed from is in error.

If you wish to file a petition pursuant to regulation 43 CFR 4.21 (58 FR 4939, January 19, 1993) or 43 CFR 2804.1 for a stay of the effectiveness of this decision during the time that your appeal is being reviewed by the Board, the petition for a stay must accompany your notice of appeal. A petition for a stay is required to show sufficient justification based on the standards listed below. Copies of the notice of appeal and petition for a stay **must** also be submitted to each party named in this decision and to the Interior Board of Land Appeals and to the appropriate Office of the Solicitor (see 43 CFR 4.413) at the same time the original documents are filed with this office. If you request a stay, you have the burden of proof to demonstrate that a stay should be granted.

Standards for Obtaining a Stay

Except as otherwise provided by law or other pertinent regulation, a petition for a stay of a decision pending appeal shall show sufficient justification based on the following standards:

- (1) The relative harm to the parties if the stay is granted or denied,
- (2) The likelihood of the appellant's success on the merits,
- (3) The likelihood of immediate and irreparable harm if the stay is not granted, and
- (4) Whether the public interest favors granting the stay.

If additional information is required, please contact Rod Ebert at 602-417-9397. Please include your AMC serial number(s) on all correspondence.

REBECCA HEICK

Rebecca Heick
Group Administrator
Lands and Minerals

Enclosures

REbert:lm:080211

NOTICE!!

These documents have been scanned!

Do not place un-scanned documents beneath this notice!

Do not remove this notice from this file!

GPO Jacket No. 560-102
Print Order 61540
Rise Business Services, LLC
Job=AZ15 5/17/2019



Box Number= AZ15060



Claim Begin-End: AMC405534-AMC405545

3 Transfers



AZ15060-2

AMC405526-AMC406355

ATTN: Department of the Interior
Bureau of Land Management
Arizona State Office
One North Central Ave, Suite 800
Phoenix, Arizona 85004-4427

AMC 405325
405534
415224
425083
437272

ATTN: Ebert, Rodney

Dear Ebert, Rodney

Regarding the letter that arrived on Oct 8, 2016, we send to you the following documents:

1./2./Maintenance Fee waivers for all the mining claims World Industries Inc, Jade Success Holdings Inc (successor of Almaglobe Group Inc—name change already paid for all the mines in March, 2016 and in August 2016), SASH Management Holdings LLC and Summit Exponential LLC has.

We prepared these Maintenance Fee Waivers with special attention related to the mines were mentioned in BLM's letter: AMC 405535, AMC 405536 and AMC 415227.

As we learnt from Ebert, Rodney's email:

--AMC 405536 and AMC 405535 is registered under World Industries Inc and Jade Success Holdings;

--AMC 415227 is registered under Jade Success Holdings* (successor of Almaglobe Group Inc) and SASH Management Holdings LLC.

2./ We also would like to mention that the official address for

-Jade Success Holdings INC

-Summit Exponentail LLC

-SASH Management Holdings LLC is still

3806A Bloor Str W, Apt 1, Toronto, ON M9B6C2 Canada

In case of letter sent by courier, please send it here.

Optionally we have a mailing address now too:

2967 Dundas St W, Unit #100, Toronto, ON M6P1Z2 Canada

RECEIVED
BLM AZ STATE OFFICE
2016 DEC -7 P 2:54
PHOENIX, ARIZONA

170 ADDRESS UPDATE
ENTERED
JAN 13 2017
BY: *[Signature]*

396
ENTERED
JAN 13 2017
BY: *[Signature]*

4./ We also file two deeds in one notarized document.

5./ Since this year any deeds we sent, we did NOT receive any stamped copy back, we would like to ask for them to be sent, if it is possible.

5./ By going through the LR2000 database we found that even though we paid for the name change of AMC 415227, it is still registered under Almaglobe Group Inc name. Can you please be so kind to correct it. We attached the copy of checks.

Thanks:

Edith Silverharbour

Officer of

-Jade Success Holdings INC

-Summit Exponentail LLC

-SASH Management Holdings LLC

647-925-1499

Almaglobe1@gmail.com

JADE SUCCESS
HOLDINGS INC.
WYOMING, USA

SASH MANAGEMENT
HOLDING LLC.
WYOMING, USA

SUMMIT
EXPONENTIAL LLC.
WYOMING, USA

RECEIVED
ELM AT STATE OFFICE
2016 DEC - 7 P 2:54
PHOENIX, ARIZONA

Actually I already paid once for the
recodation of AMC 405536, but here
we ask for recodation again since
it was not recorded by BM on March 2016

Thank You! Jy

Please
discard
the old one.

When recorded, please return to:

Edith Silverharbour C/O ((JADE SUCCESS HOLDINGS INC))

2967 Dundas St W, Unit #100

Toronto, ON Canada M6P 1Z2

And

WORLD INDUSTRIES INC

848 N. Rainbow Blvd, #2398,

Las Vegas, NV 89107.

QUIT CLAIM DEED and AGREEMENT

was prepared on November 17, 2016.

By WORLD INDUSTRIES INC, address: 848 N. Rainbow Blvd, #2398, Las Vegas, NV 89107

and

JADE SUCCESS HOLDINGS INC, address: Edith Silverharbour C/O 2967 Dundas St W, Unit #100,
Toronto, ON Canada M6P1Z2.

CHANGE OF UNDIVIDED OWNERSHIP:

DEED 1:

Free Gold A, AMC 405535

Original ownership: 50% World Industries Inc, 50% Jade Success Holdings INC

From this day forward, for valuable consideration of \$1.00 (one dollar), that is hereby acknowledged Grantor (World Industries Inc) does hereby remise, release and quit claim deed its 50% claim unto Grantee—Jade Success Holdings INC-- all the rights, title, interest and claim regarding the Free Gold A, AMC 405535.

This way Jade Success Holdings INC is the exclusive owner of AMC 405535, 18 Acre lodge mining claim.

DEED 2:

Free Gold B, AMC 405536


Original ownership: 50% World Industries Inc, 50% Jade Success Holdings INC

From this day forward, for valuable consideration of \$1.00 (one dollar), that is hereby acknowledged Grantor (Jade Success Holdings Inc) does hereby remise, release and quit claim deed claim unto Grantee—World Industries INC-- all the rights, title, interest and claim regarding the Free Gold B, AMC 405536.

This way World Industries is the exclusive owner of MC 405536, 18 Acre lodge mining claim.

RECEIVED
PHOENIX, ARIZONA
2016 DEC - 7 P 2:55

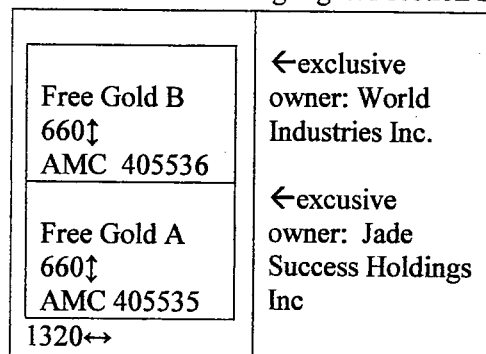
Illustration A:



1 Mile ↔

Illustration B.

enhanced look of highlighted section from Illustration B after this deed:



Free Gold A: Section 11, S ½, SE ¼, SW ¼, township 5N, Range 12 W La Paz county (south half of original (A and B as one mine)) And Jade Success Holdings Inc became the exclusive owner of Free Gold A (18 Acre) AMC 405535	AMC 405535
--	------------

RECEIVED
 BLM ARIZONA OFFICE
 2016 DEC -7 P 2:55
 PHOENIX, ARIZONA

Free Gold B: Section 11, S ½, SE ¼, SW ¼, township 5N, Range 12 W La Paz county (north half of original (Free Gold A and B as one mine))


From this day World Industries, Inc., became the exclusive owner of Free Gold B (18 Acre) AMC 405536

AMC 405536

Exempt per ARS 11-1134 A6

In witness whereof, the said World Industries, Inc., by its representative signed this document on the day it is written above.

Representative of World Industries, Inc.,



SIGNING FOR:

JADE SUCCESS HOLDING INC

In witness whereof, the said EDITH SILVERHARBOR by its representative signed this document on the day it is written above.

RECEIVED
BLM AZ STATE OFFICE
2016 DEC -7 P 2:55
PHOENIX, ARIZONA

DEC 02 2016

Representative of Jade Success Holdings Inc

JEFFERY A. BROWN
Toronto Notary Public
800 Bathurst Street, Suite 404
Toronto, Ontario, M5R 3M8
Tel: (416) 939-4158

Notary Public

DEC 02 2016

JADE SUCCESS HOLDINGS INC, successor of Almaglobe Group Inc (registered agent's address: Wyoming Registered Agent Services LLC, 412 N Main Str, STE 100 Buffalo, Wyoming, 82834 and correspondence address: Edith Silverharbour C/O ((JADE SUCCESS HOLDINGS INC)) 2967 Dundas St W, Unit #100 Toronto, ON Canada M6P 1Z2

When recorded, please return to:

Edith Silverharbour C/O ((JADE SUCCESS HOLDINGS INC))
2967 Dundas St W, Unit #100
Toronto, ON Canada M6P 1Z2

And

WORLD INDUSTRIES INC
848 N. Rainbow Blvd, #2398,
Las Vegas, NV 89107.

QUIT CLAIM DEED and AGREEMENT

was prepared on November 17, 2016.

By WORLD INDUSTRIES INC, address: 848 N. Rainbow Blvd, #2398, Las Vegas, NV 89107
and

JADE SUCCESS HOLDINGS INC, address: Edith Silverharbour C/O 2967 Dundas St W Unit #100,
Toronto, ON Canada M6P1Z2.

RECEIVED
PLM AZ STATE OFFICE
2016 DEC - 1 P 2:54
PHOENIX, ARIZONA

CHANGE OF UNDIVIDED OWNERSHIP:

DEED 1:

Free Gold A, AMC 405535

Original ownership: 50% World Industries Inc, 50% Jade Success Holdings INC

From this day forward, for valuable consideration of \$1.00 (one dollar), that is hereby acknowledged Grantor (World Industries Inc) does hereby remise, release and quit claim deed its 50% claim unto Grantee—Jade Success Holdings INC-- all the rights, title, interest and claim regarding the Free Gold A, AMC 405535.

This way Jade Success Holdings INC is the exclusive owner of AMC 405535, 18 Acre lodge mining claim.

DEED 2:


Free Gold B, AMC 405536

Original ownership: 50% World Industries Inc, 50% Jade Success Holdings INC

From this day forward, for valuable consideration of \$1.00 (one dollar), that is hereby acknowledged Grantor (Jade Success Holdings Inc) does hereby remise, release and quit claim deed claim unto Grantee—World Industries INC-- all the rights, title, interest and claim regarding the Free Gold B, AMC 405536.

This way World Industries is the exclusive owner of MC 405536, 18 Acre lodge mining claim.

Illustration A:

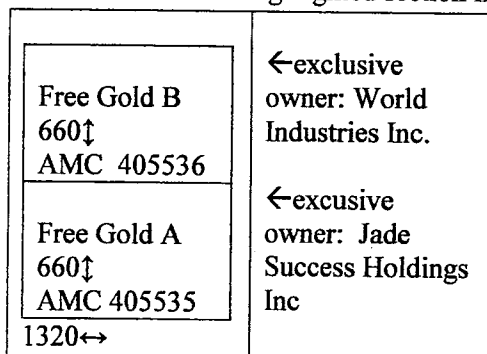


1 Mile ↔

RECEIVED
 CLM AZ STATE OFFICE
 2016 DEC - 7 P 2:54
 PHOENIX, ARIZONA

Illustration B.

enhanced look of highlighted section from Illustration B after this deed:



Free Gold A: Section 11, S ½, SE ¼, SW ¼, township 5N, Range 12 W La Paz county (south half of original (A and B as one mine))	AMC 405535
And Jade Success Holdings Inc became the exclusive owner of Free Gold A (18 Acre) AMC 405535	

Free Gold B: Section 11, S ½, SE ¼, SW ¼, township 5N, Range 12 W La Paz county (north half of original (Free Gold A and B as one mine))


AMC 405536

From this day World Industries, Inc., became the exclusive owner of Free Gold B (18 Acre) AMC 405536

Exempt per ARS 11-1134 A6

In witness whereof, the said World Industries, Inc., by its representative signed this document on the day it is written above.

Representative of World Industries, Inc.,



SIGNING FOR:

JADE SUCCESS HOLDINGS INC

In witness whereof, the said EDITH SILVERHARBOR by its representative signed this document on the day it is written above.

Edith Silverharbour DEC 02 2016

Representative of Jade Success Holdings Inc

Jeffery A. Brown
Notary Public

JEFFERY A. BROWN
Toronto Notary Public
800 Bathurst Street, Suite 404
Toronto, Ontario, M5R 3M8
Tel: (416) 939-4158

DEC 02 2016

JADE SUCCESS HOLDINGS INC, successor of Almaglobe Group Inc (registered agent's address: Wyoming Registered Agent Services LLC, 412 N Main Str, STE 100 Buffalo, Wyoming, 82834 and correspondence address: Edith Silverharbour C/O ((JADE SUCCESS HOLDINGS INC)) 2967 Dundas St W, Unit #100 Toronto, ON Canada M6P 1Z2

ARIZONA
BUREAU OF LAND MANAGEMENT \$ 20 —

Twenty

Bank of America

ACH R/T 021000322

AMC 415224 } NAME
AMC 405535 } CHANGE

ALMAGLOBE
GROUP INC.
TORONTO, CANADA

JADE SUCCESS
HOLDINGS INC.
WYOMING, USA

Edith Silver Harbour

021000322 483039661244 0285

ALMAGLOBE GROUP INC
25 S KING ST (847) 477-8170
JACKSON, WY 83001

286

1-32/210 NY
19137

Aug 16, 2016

ARIZONA
BUREAU OF LAND MANAGEMENT \$ 30 —

Thirty

Bank of America

ACH R/T 021000322

AMC 415224 }
AMC 405331 } AMC 405535

ALMAGLOBE
GROUP INC.
TORONTO, CANADA

JADE SUCCESS
HOLDINGS INC.
WYOMING, USA

Edith Silver Harbour

021000322 483039661244 0286

ALMAGLOBE GROUP INC
25 S KING ST (847) 477-8170
JACKSON, WY 83001

287

1-32/210 NY
19137

Aug 16, 2016

ARIZONA
BUREAU OF LAND MANAGEMENT \$ 50 —

Fifty

Bank of America

ACH R/T 021000322

PLACER
EDGE CLAIMS
405324 432222 405332

ALMAGLOBE
GROUP INC.
TORONTO, CANADA

JADE SUCCESS
HOLDINGS INC.
WYOMING, USA

Edith Silver Harbour

021000322 483039661244 0287

ALMAGLOBE GROUP INC
125 S KING ST (847) 477-8170
JACKSON, WY 83001

288

1-32/210 NY
19137

Aug 16, 2016

ARIZONA
BUREAU OF LAND MANAGEMENT \$ 20 —

Twenty

Bank of America

ACH R/T 021000322

AMC 425083
405332 "Lodge"
Maintenance

ALMAGLOBE
GROUP INC.
TORONTO, CANADA

JADE SUCCESS
HOLDINGS INC.
WYOMING, USA

Edith Silver Harbour

021000322 483039661244 0288

→

→

PHOENIX, ARIZONA

2016 DEC - 7 P 2:55

RECEIVED
BLM AZ STATE OFFICE

**United States Department of the Interior
Bureau of Land Management**

DIV OF LANDS, MINRLS & ENERGY

ONE N CENTRAL AVE

PHOENIX, AZ 85004 -4427

Phone: 602-417-9200

Receipt

No:

3718196

Transaction #: 3823260

Date of Transaction: 12/08/2016

CUSTOMER:

ALMAGLOBE GROUP INC
3806A BLOOR ST W UNIT 1
TORONTO, ON M9B 6C2 CA

LINE #	QTY	DESCRIPTION	REMARKS	UNIT PRICE	TOTAL
1	1.00	LOCATABLE MINERALS / MINING CLAIMS-NOT NEW-UNADJUD, ONE AUTH NO. ONLY / MINING CLAIM MONEY RECEIVED CASES: AMC405536/\$20.00	QCD - 2 / MAINT FEE WAIVERS (6) 2017	- n/a -	20.00
TOTAL:					\$20.00

PAYMENT INFORMATION

1	AMOUNT:	20.00	POSTMARKED:	12/05/2016
	TYPE:	CHECK	RECEIVED:	12/07/2016
	CHECK NO:	289		
	NAME:	ALMAGLOBE GROUP INC 3806A BLOOR ST W UNIT 1 TORONTO ON M9B 6C2 CA		

REMARKS

This receipt was generated by the automated BLM Collections and Billing System and is a paper representation of a portion of the official electronic record contained therein.

405534
415224

SEPTEMBER 30, 2016

THIS DOCUMENT WAS PREPARED BY
ALMAGLOBE GROUP INCORPORATION
AND ITS SUCCESSOR
JADE SUCCESS HOLDINGS INC.

Mailing address:
3806A Bloor St W, Apt 1
Toronto, ON M9B 6C2 Canada

QUIT CLAIM DEED:

Parties of the Warranty Deed:

First Party: Almaglobe Group Inc, (that was organized under the law of Wyoming, United States since January 13, 2012, was dissolved on December 21, 2015) hereinafter referred to as "Grantor",

the second party, its successor by the name of Jade Success Holdings Inc, (that was organized under the law of Wyoming, United States on December 21, 2015 and it took over everything, took over every properties, rights and interests from Almaglobe Group Inc), hereafter referred to as "Grantee".

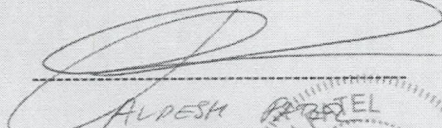

From this day forward, for valuable consideration of \$1.00 (one dollar), that is hereby acknowledged Grantor does hereby remise, release and quit claim deed claim unto Grantee all the rights, title, interest and claim regarding the

BLM 405535 Free Gold A 18 ac lodge mining claim
BLM 405536 Free Gold B 18 ac lodge mining claim

Exempt per ARS 11-1134 A6

In witness whereof, the said JADE SUCCESS HOLDINGS INC by its representative signed this document on the day it is written above.

Edith Silverharbour
EDITH SILVERHARBOR
Representative of JADE SUCCESS HOLDINGS Inc.

SEPTEMBER 30, 2016

ALPESH PATEL
Notary Public
AP LAW
LSUC # 57224


United States Department of the Interior
Bureau of Land Management
 DIV OF LANDS, MINRLS & ENERGY
 ONE N CENTRAL AVE
 PHOENIX, AZ 85004 -4427
 Phone: 602-417-9200

Receipt

No: 3671774


Transaction #: 3776063	
Date of Transaction: 10/03/2016	
CUSTOMER:	
EDITH SILVER HARBOUR 3806A BLOOR ST W APT 1 TORONTO, ON M9B 6C2 CA	

LINE #	QTY	DESCRIPTION	REMARKS	UNIT PRICE	TOTAL
1	1.00	LOCATABLE MINERALS / MINING CLAIMS- NOT NEW-UNADJUD, ONE AUTH NO. ONLY / MINING CLAIM MONEY RECEIVED CASES: AMC405536/\$10.00	TRF/1	- n/a -	10.00
TOTAL:					\$10.00

PAYMENT INFORMATION			
NOTE: Items will appear on credit card statement as "Bureau of Land Mgmt CO".			
1	AMOUNT:	10.00	POSTMARKED: N/A
	TYPE:	CREDIT CARD	RECEIVED: 10/03/2016
	NAME:	SILVER HARBOUR, EDITH 3806A BLOOR ST W APT 1 TORONTO ON M9B 6C2 CA	
	CARD NO:	XXXXXXXXXXXX0959	AUTH CODE: 051427
	NAME ON CARD:	EDITH SILVER HARBOUR	
	EXPIRES:	04/2019	
	SIGNATURE:		

REMARKS
PER IRAN ORTEGA

This receipt was generated by the automated BLM Collections and Billing System and is a paper representation of a portion of the official electronic record contained therein.



When recorded, please return to:

WORLD INDUSTRIES INC
848 N. Rainbow Blvd, #2398,
Las Vegas, NV 89107.

RECEIVED
BLM AZ STATE OFFICE

2016 SEP -6 P 3:11

And

PHOENIX, ARIZONA

Edith Silverharbour/ JADE SUCCESS HOLDINGS INC
3806A Bloor Str W, Apt 1
Toronto, ON M9B 6C2 Canada

9/6

QUIT CLAIM DEED AND UNDIVIDED OWNERSHIP TRANSFORMED INTO DIVIDED OWNERSHIP

This quit claim is executed on August 27, 2016 by
first party: WORLD INDUSTRIES INC, address: 848 N. Rainbow Blvd, #2398, Las Vegas, NV 89107.

And second party: JADE SUCCESS HOLDINGS INC, successor of Almaglobe Group Inc (registered agent's address: Wyoming Registered Agent Services LLC, 412 N Main Str, STE 100 Buffalo, Wyoming, 82834 and correspondence address: Edith Silverharbour / JADE SUCCESS HOLDINGS INC 3806A Bloor Str W, apt 1, Toronto, ON M9B6C2 Canada)

Before this Deed:

WORLD INDUSTRIES INC is the 100% owners of the Free Gold mining claim that was registered on March 6, 2015: Free Gold (40 acre) AMC 405331.

Furthermore

WORLD INDUSTRIES INC and JADE SUCCESS HOLDINGS INC, successor of Almaglobe Group Inc are 50-50% undivided owners of

Free Gold A (18 acre) AMC 405535

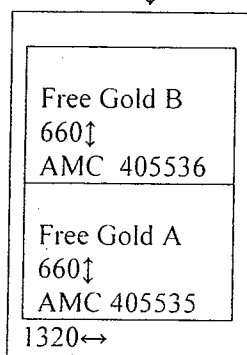

Free Gold B (18 acre) AMC 405536.

-
- ❖ DEED: From this day forward, World Industries Inc, for valuable consideration and for the sum of \$10 paid by Jade Success Holdings Inc (successor of Almaglobe Group Inc), receipt of which is hereby acknowledged does hereby remise, release and quit claim unto Jade Success Holdings Inc successor of Almaglobe Group Inc, the southers 50% (20 acre) of the mining claim, its rights, title, interest and claim AMC 405331 and World Industries Inc keeps every rights, titles and interest on the north part.

It is situated in the SE ¼. Section 11, Township 5N, Range 12W, Gills and Salt River Base and Meridian, Arizona.

3654091

RECEIVED
BLM AZ STATE OFFICE
2016 SEP -6 P 3:11
PHOENIX, ARIZONA



Free Gold: Section 11, S ½, SE ¼, SW ¼ township 5N, Range 12 W La Paz county	AMC 405332
Free Gold A: Section 11, S ½, SE ¼, SW ¼, south half township 5N, Range 12 W La Paz county	AMC 405535
Free Gold B: Section 11, S ½, SE ¼, SW north half township 5N, Range 12 W La Paz county	AMC 405536

❖ Change of undivided ownership:

World Industries Inc and Jade Success Holdings Inc were 50-50% undivided owners of
 Free Gold A (18 acre) AMC 405535
 Free Gold B (18 acre) AMC 405536.

Here they change that the following way:

From this day World Industries Inc will become the exclusive owner of:
 Free Gold B (18 Acre) AMC 405536


And Jade Success Holdings Inc became the exclusive owner of
 Free Gold A (18 Acre) AMC 405535.


Exempt per ARS 11-1134 A6

SUMMARY:

Name of mining claim	AMC number	Owner	Notes
Free Gold	AMC 405531	-	-
North 50%	-	World Industries Inc	RECEIVED BLM AZ STATE OFFICE 2016 SEP - 6 P 3:11 PHOENIX, ARIZONA
South 50%	-	Jade Success Holdings Inc	
Free Gold A (In Free Gold's south part)	AMC 405535	Jade Success Holdings Inc	
Free Gold B (In Free Gold's north part)	AMC 405536	World Industries Inc	

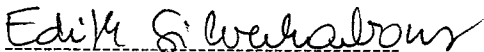
In witness whereof, the said World Industries Inc by its representative signed this document on the day it is written above.


 Representative of World Industries Inc



August 27, 2016
 Verified signature for
 Derichor with FLCL

In witness whereof, the said World Industries Inc by its representative signed this document on the day it is written above.



 Edith Silberbauer

Representative of Jade Success Holdings Inc



ALPESHA PATEL
 Notary Public

JADE SUCCESS
 HOLDINGS INC.
 WYOMING, USA



August 16/16

When recorded, please return to:

WORLD INDUSTRIES INC
848 N. Rainbow Blvd, #2398,
Las Vegas, NV 89107.

RECEIVED
BLM AZ STATE OFFICE

2016 SEP -6 P 3 12

And

PHOENIX, ARIZONA

Edith Silverharbour/ JADE SUCCESS HOLDINGS INC
3806A Bloor Str W, Apt 1
Toronto, ON M9B 6C2 Canada

QUIT CLAIM DEED AND UNDIVIDED OWNERSHIP TRANSFORMED INTO DIVIDED OWNERSHIP

This quit claim is executed on August ~~27~~ 2016 by
first party: WORLD INDUSTRIES INC, address: 848 N. Rainbow Blvd, #2398, Las Vegas, NV 89107.

And second party: JADE SUCCESS HOLDINGS INC, successor of Almaglobe Group Inc (registered agent's address: Wyoming Registered Agent Services LLC, 412 N Main Str, STE 100 Buffalo, Wyoming, 82834 and correspondence address: Edith Silverharbour / JADE SUCCESS HOLDINGS INC 3806A Bloor Str W, apt 1, Toronto, ON M9B6C2 Canada)

Before this Deed:

WORLD INDUSTRIES INC is the 100% owners of the Free Gold mining claim that was registered on March 6, 2015: Free Gold (40 acre) AMC 405331.

Furthermore

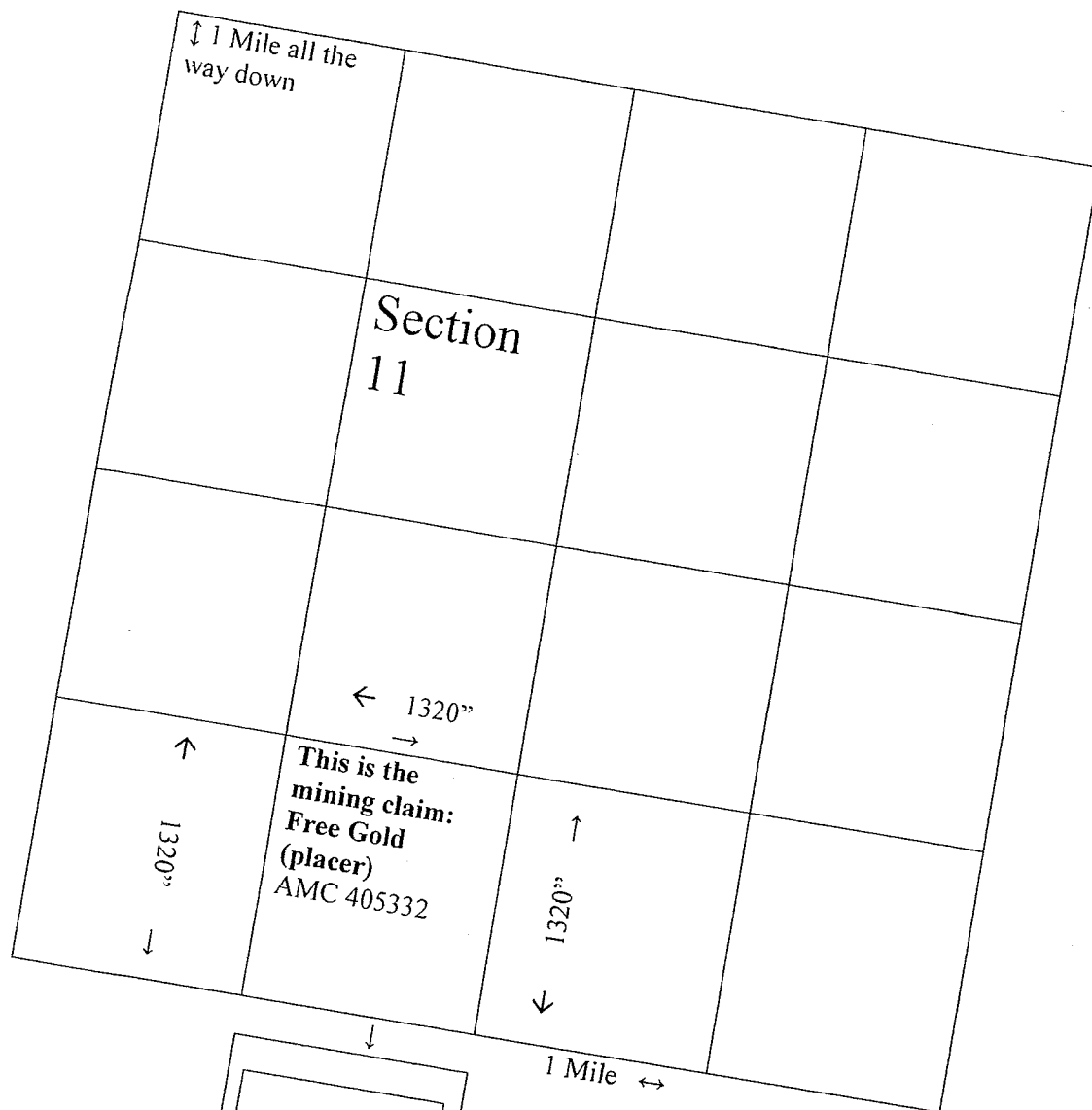
WORLD INDUSTRIES INC and JADE SUCCESS HOLDINGS INC, successor of Almaglobe Group Inc are 50-50% undivided owners of

Free Gold A (18 acre) AMC 405535

Free Gold B (18 acre) AMC 405536.

-
- ❖ DEED: From this day forward, World Industries Inc, for valuable consideration and for the sum of \$10 paid by Jade Success Holdings Inc (successor of Almaglobe Group Inc), receipt of which is hereby acknowledged does hereby remise, release and quit claim unto Jade Success Holdings Inc successor of Almaglobe Group Inc, the southers 50% (20 acre) of the mining claim, its rights, title, interest and claim AMC 405331 and World Industries Inc keeps every rights, titles and interest on the north part.

It is situated in the SE ¼. Section 11, Township 5N, Range 12W, Gills and Salt River Base and Meridian, Arizona.



RECEIVED
BLM AZ STATE OFF
2016 SEP -6 P 3
2016 SEP
PHOENIX, ARIZONA



Free Gold: Section 11, S ½, SE ¼, SW ¼ township 5N, Range 12 W La Paz county	AMC 405332
Free Gold A: Section 11, S ½, SE ¼, SW ¼, township 5N, Range 12 W La Paz county south half	AMC 405535
Free Gold B: Section 11, S ½, SE ¼, SW township 5N, Range 12 W La Paz county north half	AMC 405536

When recorded, please return to:

WORLD INDUSTRIES INC
848 N. Rainbow Blvd, #2398,
Las Vegas, NV 89107.

RECEIVED
BLM AZ STATE OFFICE

2016 SEP -6 P 3:12

PHOENIX, ARIZONA

And

Edith Silverharbour/ JADE SUCCESS HOLDINGS INC
3806A Bloor Str W, Apt 1
Toronto, ON M9B 6C2 Canada

QUIT CLAIM DEED AND UNDIVIDED OWNERSHIP TRANSFORMED INTO DIVIDED OWNERSHIP

This quit claim is executed on August ²⁷2016 by
first party: WORLD INDUSTRIES INC, address: 848 N. Rainbow Blvd, #2398, Las Vegas, NV 89107.

And second party: JADE SUCCESS HOLDINGS INC, successor of Almaglobe Group Inc (registered agent's address: Wyoming Registered Agent Services LLC, 412 N Main Str, STE 100 Buffalo, Wyoming, 82834 and correspondence address: Edith Silverharbour / JADE SUCCESS HOLDINGS INC 3806A Bloor Str W, apt 1, Toronto, ON M9B6C2 Canada)

Before this Deed:

WORLD INDUSTRIES INC is the 100% owners of the Free Gold mining claim that was registered on March 6, 2015: Free Gold (40 acre) AMC 405331.

Furthermore


WORLD INDUSTRIES INC and JADE SUCCESS HOLDINGS INC, successor of Almaglobe Group Inc are 50-50% undivided owners of

Free Gold A (18 acre) AMC 405535

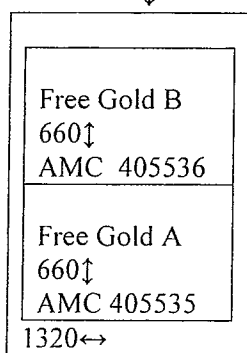
Free Gold B (18 acre) AMC 405536.

-
- ❖ DEED: From this day forward, World Industries Inc, for valuable consideration and for the sum of \$10 paid by Jade Success Holdings Inc (successor of Almaglobe Group Inc), receipt of which is hereby acknowledged does hereby remise, release and quit claim unto Jade Success Holdings Inc successor of Almaglobe Group Inc, the southers 50% (20 acre) of the mining claim, its rights, title, interest and claim AMC 405331 and World Industries Inc keeps every rights, titles and interest on the north part.

It is situated in the SE ¼, Section 11, Township 5N, Range 12W, Gills and Salt River Base and Meridian, Arizona.



RECEIVED
BLM AZ STATE OFFICE
2016 SEP -6 P 3:12
PHOENIX, ARIZONA



Free Gold: Section 11, S $\frac{1}{2}$, SE $\frac{1}{4}$, SW $\frac{1}{4}$ township 5N, Range 12 W La Paz county	AMC 405332
Free Gold A: Section 11, S $\frac{1}{2}$, SE $\frac{1}{4}$, SW $\frac{1}{4}$, south half township 5N, Range 12 W La Paz county	AMC 405535
Free Gold B: Section 11, S $\frac{1}{2}$, SE $\frac{1}{4}$, SW north half township 5N, Range 12 W La Paz county	AMC 405536

❖ Change of undivided ownership:

World Industries Inc and Jade Success Holdings Inc were 50-50% undivided owners of

Free Gold A (18 acre) AMC 405535

Free Gold B (18 acre) AMC 405536.

RECEIVED
BLM AZ STATE OFFICE

2016 SEP -6 P 3:12

PHOENIX, ARIZONA

Here they change that the following way:

From this day World Industries Inc will become the exclusive owner of :
Free Gold B (18 Acre) AMC 405536


And Jade Success Holdings Inc became the exclusive owner of
Free Gold A (18 Acre) AMC 405535.



Exempt per ARS 11-1134 A6

SUMMARY:


Name of mining claim	AMC number	Owner	Notes
Free Gold	AMC 405331	-	-
North 50%	-	World Industries Inc	-
South 50%	-	Jade Success Holdings Inc	-
Free Gold A (In Free Gold's south part)	AMC 405535	Jade Success Holdings Inc	-
Free Gold B (In Free Gold's north part)	AMC 405536	World Industries Inc	-

In witness whereof, the said World Industries Inc by its representative signed this document on the day it is written above.



C. Demichon
Representative of World Industries Inc


Notary Public August 27, 2016
Signature for Charles Demichon
verified with FLA

QWANDA MITCHELL
Notary Public, State of Florida
Commission # EE 872079
My Comm. expires Feb. 06, 2017


In witness whereof, the said World Industries Inc by its representative signed this document on the day it is written above.


Edith Silverman

Representative of Jade Success Holdings Inc


ALPESH PATEL August 16 /16
Notary Public
AP Law
LIC # 57222

JADE SUCCESS
HOLDINGS INC.
WYOMING, USA
✱



When recorded, please return to:

WORLD INDUSTRIES INC
848 N. Rainbow Blvd, #2398,
Las Vegas, NV 89107.

RECEIVED
BLM AZ STATE OFFICE

2016 SEP -6 P 3:12

And

Edith Silverharbour/ JADE SUCCESS HOLDINGS INC
3806A Bloor Str W, Apt 1
Toronto, ON M9B 6C2 Canada

PHOENIX, ARIZONA

QUIT CLAIM DEED AND UNDIVIDED OWNERSHIP TRANSFORMED INTO DIVIDED OWNERSHIP

This quit claim is executed on August ~~27~~ 2016 by
first party: WORLD INDUSTRIES INC, address: 848 N. Rainbow Blvd, #2398, Las Vegas, NV 89107.

And second party: JADE SUCCESS HOLDINGS INC, successor of Almaglobe Group Inc (registered agent's address: Wyoming Registered Agent Services LLC, 412 N Main Str, STE 100 Buffalo, Wyoming, 82834 and correspondence address: Edith Silverharbour / JADE SUCCESS HOLDINGS INC 3806A Bloor Str W, apt 1, Toronto, ON M9B6C2 Canada)

Before this Deed:

WORLD INDUSTRIES INC is the 100% owners of the Free Gold mining claim that was registered on March 6, 2015: Free Gold (40 acre) AMC 405331.

Furthermore

WORLD INDUSTRIES INC and JADE SUCCESS HOLDINGS INC, successor of Almaglobe Group Inc are 50-50% undivided owners of

Free Gold A (18 acre) AMC 405535

Free Gold B (18 acre) AMC 405536.

-
- ❖ DEED: From this day forward, World Industries Inc, for valuable consideration and for the sum of \$10 paid by Jade Success Holdings Inc (successor of Almaglobe Group Inc), receipt of which is hereby acknowledged does hereby remise, release and quit claim unto Jade Success Holdings Inc successor of Almaglobe Group Inc, the southers 50% (20 acre) of the mining claim, its rights, title, interest and claim AMC 405331 and World Industries Inc keeps every rights, titles and interest on the north part.
It is situated in the SE ¼, Section 11, Township 5N, Range 12W, Gills and Salt River Base and Meridian, Arizona.

RECEIVED
BLM AZ STATE OFFICE
2016 SEP -6 P 3:12
PHOENIX, ARIZONA

↑ 1 Mile all the way down			
	Section 11		
	← 1320" →		
↑ 1320" ↓	This is the mining claim: Free Gold (placer) AMC 405332	↑ 1320" ↓	



1 Mile ↔

Free Gold B 660↑ AMC 405536
Free Gold A 660↑ AMC 405535 1320↔

Free Gold: Section 11, S ½, SE ¼, SW ¼ township 5N, Range 12 W La Paz county	AMC 405332
Free Gold A: Section 11, S ½, SE ¼, SW ¼, south half township 5N, Range 12 W La Paz county	AMC 405535
Free Gold B: Section 11, S ½, SE ¼, SW north half township 5N, Range 12 W La Paz county	AMC 405536

❖ Change of undivided ownership:

World Industries Inc and Jade Success Holdings Inc were 50-50% undivided owners of
 Free Gold A (18 acre) AMC 405535
 Free Gold B (18 acre) AMC 405536.

Here they change that the following way:

From this day World Industries Inc will become the exclusive owner of:
 Free Gold B (18 Acre) AMC 405536


And Jade Success Holdings Inc became the exclusive owner of
 Free Gold A (18 Acre) AMC 405535.


Exempt per ARS 11-1134 A6

SUMMARY:


Name of mining claim	AMC number	Owner	Notes
Free Gold	AMC 405331	-	-
North 50%	-	World Industries Inc	-
South 50%	-	Jade Success Holdings Inc	-
Free Gold A (In Free Gold's south part)	AMC 405535	Jade Success Holdings Inc	-
Free Gold B (In Free Gold's north part)	AMC 405536	World Industries Inc	-


In witness whereof, the said World Industries Inc by its representative signed this document on the day it is written above.


 C. Demichon
 Representative of World Industries Inc



 Notary Public August 27, 2016
 Signature of Charles Demichon
 Verified with FLS
 QWANDA MITCHELL
 Notary Public, State of Florida
 Commission # EE 872079
 My Comm. Expires Feb. 06, 2017


In witness whereof, the said World Industries Inc by its representative signed this document on the day it is written above.


 Edith Silverman
 Representative of Jade Success Holdings Inc

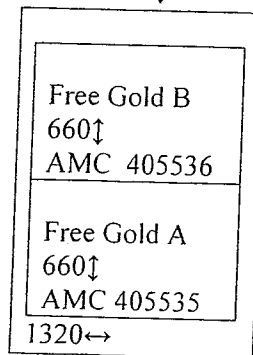

 Alpesh Patel August 16/16
 Notary Public
 AD LAW
 License # 57229

JADE SUCCESS
 HOLDINGS INC.
 WYOMING, USA





RECEIVED
BLM AZ STATE OFFICE
2016 SEP -6 P 3:12
2016 SEP
PHOENIX, ARIZONA



Free Gold: Section 11, S $\frac{1}{2}$, SE $\frac{1}{4}$, SW $\frac{1}{4}$ township 5N, Range 12 W La Paz county	AMC 405332
Free Gold A: Section 11, S $\frac{1}{2}$, SE $\frac{1}{4}$, SW $\frac{1}{4}$, south half township 5N, Range 12 W La Paz county	AMC 405535
Free Gold B: Section 11, S $\frac{1}{2}$, SE $\frac{1}{4}$, SW north half township 5N, Range 12 W La Paz county	AMC 405536

When recorded, please return to:
 Edith Silverharbour/ Jade Success Holdings Inc and
 Edith Silverharbour/ SASH Management Holdings LLC
 3806A Bloor Str W, apt 1
 Toronto, ON M9B6C2
 Canada

RECEIVED
 BLM AZ STATE OFFICE
 2016 SEP -6 P 3 14
 PHOENIX, ARIZONA

QUIT CLAIM DEED

This quit claim is executed on August ~~27~~ 2016 by
 first party **WORLD INDUSTRIES INC**, address: 848 N. Rainbow Blvd, #2398, Las Vegas, NV 89107.

And second party: **JADE SUCCESS HOLDINGS INC** successor of Almaglobe Group Inc (registered agent's name and address: Wyoming Registered Agent Services LLC, 412 N Main Str, STE 100 Buffalo, Wyoming, 82834 and correspondence address: Edith Silverharbour/ Jade Success Holdings Inc 3806A Bloor Str W, apt 1, Toronto, ON M9B6C2 Canada)

And third party **SASH MANAGEMENT HOLDINGS LLC** (registered agent's name and address: Wyoming Registered Agent Services LLC, 412 N Main Str, STE 100, Buffalo, Wyoming, 82834 and correspondence address: Edith Silverharbour/ sash management holdings LLC 3806A Bloor Str W, apt 1, Toronto, ON M9B6C2 Canada).

WORLD INDUSTRIES INC and **JADE SUCCESS HOLDINGS INC**, successor of Almaglobe Group Inc are undivided 50%-50% owners of the following unpatented placer mining claim WINDING WASH PLACER, that was registered on August 10th of 2012, AMC 415227, totaling 40 acres +-.


It is located within the Gila and Salt River Meridian at T6N, R6W, Sec 28, SW4 of the MW4.
 The Legal description is the same as recorded in Maricopa County document / 2012-0275251, 28 and 41 dated on 4/03/2012.

From this day forward, **WORLD INDUSTRIES INC** (which has the ownership of 50% in the mining claim Vulture AMC 415227) for valuable consideration and for the sum of \$10 paid by **SASH MANAGEMENT HOLDINGS LLC** receipt of which is hereby acknowledged does hereby remise, release and quit claim unto **SASH MANAGEMENT HOLDINGS LLC**, all the rights, title, interest and claim.


JADE SUCCESS HOLDINGS INC, can enjoy the 50% undivided ownership that it had, without any change.


Exempt per ARS 11-1134 A6

In witness whereof, the said WORLD INDUSTRIES INC by its representative signed this document on the day it is written above.


 C. Demichler

Representative of World Industries Inc.


 Notary Public



State of Florida

County of St. Johns

The foregoing instrument was acknowledged
 before me this 27th day of
August, 2016, by

Charles Demichler
 Type of Identification FCID

RECEIVED
 STATE OFFICE
 SEP - 6 P 3 14
 PHOENIX, ARIZONA

When recorded, please return to:
Edith Silverharbour/ Jade Success Holdings Inc and
Edith Silverharbour/ SASH Management Holdings LLC
3806A Bloor Str W, apt 1
Toronto, ON M9B6C2
Canada

RECEIVED
BLM AZ STATE OFFICE

2016 SEP -6 P 3 14

PHOENIX, ARIZONA

QUIT CLAIM DEED

This quit claim is executed on August ~~27~~ 2016 by
first party **WORLD INDUSTRIES INC**, address: 848 N. Rainbow Blvd, #2398, Las Vegas, NV 89107.

And second party: **JADE SUCCESS HOLDINGS INC** successor of Almaglobe Group Inc (registered agent's name and address: Wyoming Registered Agent Services LLC, 412 N Main Str, STE 100 Buffalo, Wyoming, 82834 and correspondence address: Edith Silverharbour/ Jade Success Holdings Inc 3806A Bloor Str W, apt 1, Toronto, ON M9B6C2 Canada)

And third party **SASH MANAGEMENT HOLDINGS LLC** (registered agent's name and address: Wyoming Registered Agent Services LLC, 412 N Main Str, STE 100, Buffalo, Wyoming, 82834 and correspondence address: Edith Silverharbour/ sash management holdings LLC 3806A Bloor Str W, apt 1, Toronto, ON M9B6C2 Canada).

WORLD INDUSTRIES INC and **JADE SUCCESS HOLDINGS INC**, successor of Almaglobe Group Inc are undivided 50%-50% owners of the following unpatented placer mining claim WINDING WASH PLACER, that was registered on August 10th of 2012, AMC 415227, totaling 40 acres +/-.


It is located within the Gila and Salt River Meridian at T6N, R6W, Sec 28, SW4 of the MW4.
The Legal description is the same as recorded in Maricopa County document / 2012-0275251, 28 and 41 dated on 4/03/2012.

From this day forward, **WORLD INDUSTRIES INC** (which has the ownership of 50% in the mining claim Vulture AMC 415227) for valuable consideration and for the sum of \$10 paid by **SASH MANAGEMENT HOLDINGS LLC** receipt of which is hereby acknowledged does hereby remise, release and quit claim unto **SASH MANAGEMENT HOLDINGS LLC**, all the rights, title, interest and claim.


JADE SUCCESS HOLDINGS INC, can enjoy the 50% undivided ownership that it had, without any change.


Exempt per ARS 11-1134 A6

In witness whereof, the said WORLD INDUSTRIES INC by its representative signed this document on the day it is written above.



 C. Demichler
 Representative of World Industries Inc.



 Notary Public

 QWANDA MITCHELL
 Notary Public, State of Florida
 Commission # EE 872079
 My comm. expires Feb. 06, 2017

State of Florida
 County of St. Johns
 The foregoing instrument was acknowledged
 before me this 27th day of
August, 2016, by
Charles Demichler
 Type of Identification FLCA

RECEIVED
 BLM AZ STATE OFFICE
 2016 SEP - 6 P 3:15
 PHOENIX, ARIZONA

Contact Info:

World Industries Inc

848 N. Rainbow Blvd., #2398

Las Vegas, NV 89107

Email: corporate@worldindustries.biz

Tel: 844-90-WORLD

Tel: 202-618-8279, Opt 1

*ORIGINAL + COPY
OF EACH*

*Thank
you*

United States Department of the Interior
Bureau of Land Management
DIV OF LANDS, MINRLS & ENERGY
ONE N CENTRAL AVE
PHOENIX, AZ 85004 -4427
Phone: 602-417-9200

Receipt

No: 3654077

Transaction #: 3758139	
Date of Transaction: 09/07/2016	
CUSTOMER:	
	WORLD INDUSTRIES INC 848 N RAINBOW BLVD # 2398 LAS VEGAS,NV 89107-1103 US

LINE #	QTY	DESCRIPTION	REMARKS	UNIT PRICE	TOTAL
1	1.00	LOCATABLE MINERALS / MINING CLAIMS- NOT NEW-UNADJUD,ONE AUTH NO. ONLY / MINING CLAIM MONEY RECEIVED CASES: AMC405331/\$2.00	POL 2016/2 WAV TRF/1	- n/a -	2.00
TOTAL:					\$2.00

PAYMENT INFORMATION				
1	AMOUNT:	2.00	POSTMARKED:	08/30/2016
	TYPE:	CHECK	RECEIVED:	09/06/2016
	CHECK NO:	206767381227		
	NAME:	WORLD INDUSTRIES INC 848 N RAINBOW BLVD # 2398 LAS VEGAS NV 89107-1103 US		

REMARKS

This receipt was generated by the automated BLM Collections and Billing System and is a paper representation of a portion of the official electronic record contained therein.

United States Department of the Interior
Bureau of Land Management
DIV OF LANDS, MINRLS & ENERGY
ONE N CENTRAL AVE
PHOENIX, AZ 85004 -4427
Phone: 602-417-9200

Receipt

No: 3654091

Transaction #: 3758151

Date of Transaction: 09/07/2016

CUSTOMER:

WORLD INDUSTRIES INC
848 N RAINBOW BLVD # 2398
LAS VEGAS,NV 89107-1103 US

FAILED

LINE #	QTY	DESCRIPTION	REMARKS	UNIT PRICE	TOTAL
1	1.00	LOCATABLE MINERALS / MINING CLAIMS- NOT NEW-UNADJUD,ONE AUTH NO. ONLY / MINING CLAIM MONEY RECEIVED CASES: AMC405331/\$20.00	TRF/2	- n/a -	20.00
TOTAL:					\$20.00

PAYMENT INFORMATION				
1	AMOUNT:	20.00	POSTMARKED:	08/30/2016
	TYPE:	CHECK	RECEIVED:	09/06/2016
	CHECK NO:	206767381216		
	NAME:	WORLD INDUSTRIES INC 848 N RAINBOW BLVD # 2398 LAS VEGAS NV 89107-1103 US		

REMARKS

This receipt was generated by the automated BLM Collections and Billing System and is a paper representation of a portion of the official electronic record contained therein.

United States Department of the Interior
Bureau of Land Management
DIV OF LANDS, MINRLS & ENERGY
ONE N CENTRAL AVE
PHOENIX, AZ 85004 -4427
Phone: 602-417-9200

Receipt

No: 3654091

Transaction #: 3758151**Date of Transaction:** 09/07/2016**CUSTOMER:**

WORLD INDUSTRIES INC
848 N RAINBOW BLVD # 2398
LAS VEGAS, NV 89107-1103 US


LINE #	QTY	DESCRIPTION	REMARKS	UNIT PRICE	TOTAL
1	1.00	LOCATABLE MINERALS / MINING CLAIMS- NOT NEW-UNADJUD, ONE AUTH NO. ONLY / MINING CLAIM MONEY RECEIVED CASES: AMC405331/\$20.00	TRF/2	- n/a -	20.00
TOTAL:					\$20.00

PAYMENT INFORMATION

1	AMOUNT:	20.00	POSTMARKED:	08/30/2016
	TYPE:	CHECK	RECEIVED:	09/06/2016
	CHECK NO:	206767381216		
	NAME:	WORLD INDUSTRIES INC 848 N RAINBOW BLVD # 2398 LAS VEGAS NV 89107-1103 US		

REMARKS

This receipt was generated by the automated BLM Collections and Billing System and is a paper representation of a portion of the official electronic record contained therein.

ENTERED
SEP 22 2016
BY: 

United States Department of the Interior
Bureau of Land Management
DIV OF LANDS, MINRLS & ENERGY
ONE N CENTRAL AVE
PHOENIX, AZ 85004 -4427
Phone: 602-417-9200

Receipt

No: 3635125

Transaction #: 3738963	
Date of Transaction: 08/19/2016	
CUSTOMER:	
	JADE SUCCESS HOLDINGS INC 3806A BLOOR ST W APT 1 TORONTO, ON M9B 6C2 CA


LINE #	QTY	DESCRIPTION	REMARKS	UNIT PRICE	TOTAL
1	1.00	LOCATABLE MINERALS / MINING CLAIMS- NOT NEW-UNADJUD, ONE AUTH NO. ONLY / MINING CLAIM MONEY RECEIVED CASES: AMC415227/\$20.00	TRF - 2	- n/a -	20.00
TOTAL:					\$20.00

PAYMENT INFORMATION				
1	AMOUNT:	20.00	POSTMARKED:	08/17/2016
	TYPE:	CHECK	RECEIVED:	08/18/2016
	CHECK NO:	285		
	NAME:	ALMAGLOBE GROUP INC 125 S KING ST JACKSON WY 83001 US		

REMARKS


This receipt was generated by the automated BLM Collections and Billing System and is a paper representation of a portion of the official electronic record contained therein.

Ac398

ENTERED
CCT - 5 2016
BY: 

**World Industries Inc
848 N. Rainbow Blvd., #2398
Las Vegas, NV 89107**

CERTIFIED MAIL



7016 0910 0000 1592 4719



1000



85004

U.S. POSTAGE
PAID
SAINT AUGUSTINE, FL
32084
AUG 30, 16
AMOUNT
\$8.20
R2303S101190-09

RETURN RECEIPT
REQUESTED

RETURN RECEIPT
REQUESTED

RECEIVED
BLM AZ STATE OFFICE

2016 SEP -6 P 3:11

PHOENIX, ARIZONA

**Bureau of Land Management
BLM Arizona State Office
(Mining Claims Dept)
One North Central Avenue, Suite 800
Phoenix, AZ 85004-4427**



Authorized Date 10/13/2016

Instructions to Accounts AZ BLM REFUND TO ALMAGLOBE GROUP INC \$30.00 FOR
OVERPAYMENT ON AMC405535 RECEIPT #3635155. IO

Login ID 7196

Entry Date 10/13/2016

Total Amount \$30.00

1. Only claim listed in
the Notice (415227)

2. No QCD for that
claim in this grouping

3. Only an informal
name change request

3. Notice dated 9-7-16
Trnsfr not Processed, no
documentation for #2

ATTN: BUREAU OF LAND MANAGEMENT
ARIZONA

RECEIVED
BLM AZ STATE OFFICE

2016 AUG 18 A 9:50

To whom it may concern,

I am, Edith Silverharbour, representative of Jade Success Holdings Inc (it is the successor of Almaglobe Group Inc) and also Summit Exponential LLC and SASH Management Holdings LLC (which both are owned by Jade Success Holdings INC).

1./ We would like to ask for owner name change regarding the following mines:

WINDING WASH PLACER AMC 415227	pls change name from Almaglobe Group Inc to Jade Success Holdings INC (50% of claim)
FREE GOLD I. AMC 405535	pls change name from Almaglobe Group Inc to Jade Success Holdings INC (100% owner)
If anywhere else is necessary, please let me know and will pay by credit card	
Check is attached (#285). (the bank account's company name was not changed yet, it is in progress).	

2./Originally we bought the following mines in partnership with World Industries Inc in 50-50% undivided ownership. Jade Success Holdings Inc (previously Almaglobe Group Inc) paid for all the prices and representatives went there and did the maintenance work and paid for all the fees related to yearly filings. Since World Industries Inc failed to perform any of his related obligations, because of their hardship, We decided to break up the partnership. The details of this are listed below.

Here we provide with the summary of the recent ownership and the ownership changes.

MINE	NOW	WANT FOR THE FUTURE FROM NOW	TO DO BECAUSE OF IT
Winding Wash Placer AMC 415227	World Industries (WII) and Almaglobe's 50-50 undivided ownership	Jade Success Holdings Inc owns (50%) and SASH Management Holdings LLC will take over the other half from World Industries INC	World Industries INC transfers its part (50%) to SASH Management Holdings LLC and the other 50% stays with Jade Success Holdings INC. (name change pls see above n point 1)

Free gold placer (40ac) (AMC 405331)	All is owned now by World Industries Inc	Divide it more reasonably so we do not interfere with each other's areas.	Transfer World Industries INC's south half (50%) to Jade Success Holdings The north part (50%) of it stays with World Industries INC
Free gold B. (lodge) (North) AMC 405536	All World Industries Inc	Stays with World Industries Inc	--
Free gold A. (lodge) (South) AMC 405535	50-50% ownership of World Industries and Almaglobe group Inc, which was succeeded by Jade Success Holdings INC	Has t be owned alone by Jade Success Holdings INC	transfer by World Industries Inc's to Jade Success Holdings INC.

Two deeds has to be recorded, check attached (#286 for \$30 since three claims)

3./ Since the representatives of Jade Success Holdings Inc was there and did the maintenance work this year as well, they file the Maintenance form and also the Affidavit this year together with World Industries Inc last time. From next year World Industries Inc have to file his own paperwork alone. Check is attached (#287 for placer claims (\$50) and #288 for lodge claims (\$20) based on the Affidavit of Annual Assessment work form.

* WE ATTACH HERE ONLY ONE COPY
NOTARIZED BY JSH Inc / THE FINAL

WILL
BE
SENT
BY

WORLD
INDUSTRIES
INC.

Please return the signed originals to Canada

(Edith Silverharbour/ Jade Success Holdings INC

3806A Bloor Str W, Apt 1, Toronto, On M9B 6C2 Canada)

Edith Silverharbour

Thanks: Edith Silverharbour

647-925-1499

JADE SUCCESS
HOLDINGS INC.
WYOMING, USA

ALMAGLOBE
GROUP INC.
TORONTO, CANADA

SUMMIT
EXPONENTIAL INC.
WYOMING, USA

PHOENIX, ARIZONA

2016 AUG 18 A 9 51

RECEIVED
BLM AZ STATE OFFICE

When recorded, please return to:

WORLD INDUSTRIES INC
848 N. Rainbow Blvd, #2398,
Las Vegas, NV 89107.

And

Edith Silverharbour/ JADE SUCCESS HOLDINGS INC
3806A Bloor Str W, Apt 1
Toronto, ON M9B 6C2 Canada

RECEIVED
BLM AZ STAFF OFFICE
2016 AUG 18 A 9:53
PHOENIX, ARIZONA

QUIT CLAIM DEED AND UNDIVIDED OWNERSHIP TRANSFORMED INTO DIVIDED OWNERSHIP

This quit claim is executed on August , 2016 by
first party: WORLD INDUSTRIES INC, address: 848 N. Rainbow Blvd, #2398, Las Vegas, NV 89107.

And second party: JADE SUCCESS HOLDINGS INC, successor of Almaglobe Group Inc (registered agent's address: Wyoming Registered Agent Services LLC, 412 N Main Str, STE 100 Buffalo, Wyoming, 82834 and correspondence address: Edith Silverharbour / JADE SUCCESS HOLDINGS INC 3806A Bloor Str W, apt 1, Toronto, ON M9B6C2 Canada)

Before this Deed:

WORLD INDUSTRIES INC is the 100% owners of the Free Gold mining claim that was registered on March 6, 2015: Free Gold (40 acre) AMC 405331.

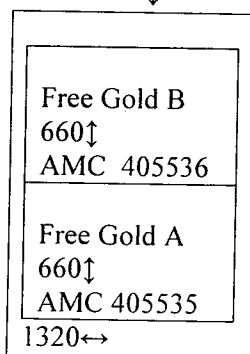

Furthermore

WORLD INDUSTRIES INC and JADE SUCCESS HOLDINGS INC , successor of Almaglobe Group Inc are 50-50% undivided owners of

Free Gold A (18 acre) AMC 405535

Free Gold B (18 acre) AMC 405536.

-
- ❖ DEED: From this day forward, World Industries Inc, for valuable consideration and for the sum of \$10 paid by Jade Success Holdings Inc (successor of Almaglobe Group Inc), receipt of which is hereby acknowledged does hereby remise, release and quit claim unto Jade Success Holdings Inc successor of Almaglobe Group Inc, the southers 50% (20 acre) of the mining claim, its rights, title, interest and claim AMC 405331 and World Industries Inc keeps every rights, titles and interest on the north part.
- It is situated in the SE ¼, Section 11, Township 5N, Range 12W, Gills and Salt River Base and Meridian, Arizona.



PHOENIX, ARIZONA

2016 AUG 18 A 9:53

RECEIVED
BLM AZ STATE OFFICE

Free Gold: Section 11, S $\frac{1}{2}$, SE $\frac{1}{4}$, SW $\frac{1}{4}$ township 5N, Range 12 W La Paz county	AMC 405332
Free Gold A: Section 11, S $\frac{1}{2}$, SE $\frac{1}{4}$, SW $\frac{1}{4}$, south half township 5N, Range 12 W La Paz county	AMC 405535
Free Gold B: Section 11, S $\frac{1}{2}$, SE $\frac{1}{4}$, SW north half township 5N, Range 12 W La Paz county	AMC 405536

❖ Change of undivided ownership:

World Industries Inc and Jade Success Holdings Inc were 50-50% undivided owners of
 Free Gold A (18 acre) AMC 405535
 Free Gold B (18 acre) AMC 405536.

Here they change that the following way:
From this day World Industries Inc will become the exclusive owner of: Free Gold B (18 Acre) AMC 405536
And Jade Success Holdings Inc became the exclusive owner of Free Gold A (18 Acre) AMC 405535.
Exempt per ARS 11-1134 A6

SUMMARY:

Name of mining claim	AMC number	Owner	Notes
Free Gold	AMC 405331	-	-
North 50%	-	World Industries Inc	-
South 50%	-	Jade Success Holdings Inc	-
Free Gold A (In Free Gold's south part)	AMC 405535	Jade Success Holdings Inc	-
Free Gold B (In Free Gold's north part)	AMC 405536	World Industries Inc	-

In witness whereof, the said World Industries Inc by its representative signed this document on the day it is written above.

 Representative of World Industries Inc

 Notary Public

In witness whereof, the said World Industries Inc by its representative signed this document on the day it is written above.

 Representative of Jade Success Holdings Inc

 Notary Public

RECEIVED
 BLM AZ STATE OFF
 2016 AUG 18 A 9
 PHOENIX, ARIZON

POOR QUALITY

The following pages are scanned at the best possible quality setting. The original pages are of poor quality and this is the best possible reproduction.

...re of undivided ownership;
World Industries Inc and Jade Success Holdings Inc were 50/50% undivided owners of
Free Gold A (18 Acre) AMC 405535
Free Gold B (18 Acre) AMC 405536

Here they change that the following way:

From this day World Industries Inc will become the exclusive owner of:
Free Gold B (18 Acre) AMC 405536

And Jade Success Holdings Inc became the exclusive owner of
Free Gold A (18 Acre) AMC 405535.

Exempt per ARS 11-1124 A6

SUMMARY:

Name of mining claim	AMC number	Owner	Notes
Free Gold	AMC 405531		
North 50%		World Industries Inc	
South 50%		Jade Success Holdings Inc	
Free Gold A (in Free Gold's south part)	AMC 405535	Jade Success Holdings Inc	
Free Gold B (in Free Gold's north part)	AMC 405536	World Industries Inc	

In witness whereof, the said World Industries Inc by its representative signed this document on the day it is written above.

Representative of World Industries Inc

Notary Public

In witness whereof, the said World Industries Inc by its representative signed this document on the day it is written above.

Edith S. Wachsbaum

Representative of Jade Success Holdings Inc

[Signature]
August 16/2016
Notary Public
AP Law
USDC #52294

JADE SUCCESS
HOLDINGS INC.
WYOMING, USA

August 16/

RECEIVED
BLM AZ STATE OFFICE
2016 AUG 18 A 9 54
PHOENIX, ARIZONA

When recorded, please return to:
 Edith Silverharbour/ Jade Success Holdings Inc and
 Edith Silverharbour/ SASH Management Holdings LLC
 3806A Bloor Str W, apt 1
 Toronto, ON M9B6C2
 Canada

RECEIVED
 BLM AZ STATE OFFICE
 2016 AUG 18 A 9 54
 PHOENIX, ARIZONA

QUIT CLAIM DEED

This quit claim is executed on August . 2016 hv
 first party **WORLD INDUSTRIES INC**, ac

COPY TO

398, Las Vegas, NV 89107.

And second party: **JADE SUCCESS HOLD**
 agent's name and address: Wyoming Regist
 Buffalo, Wyoming, 82834 and corresponde
 Inc 3806A Bloor Str W, apt 1, Toronto, ON

#415227

FYI only
 COMING FROM

Almaglobe Group Inc (registered
 2 N Main Str, STE 100
 / Jade Success Holdings

And third party **SASH MANAGEMENT HOLDINGS LLC** (registered agent's name and address:
 Wyoming Registered Agent Services LLC, 412 N Main Str, STE 100, Buffalo, Wyoming, 82834
 and correspondence address: Edith Silverharbour/ sash management holdings LLC 3806A Bloor Str
 W, apt 1, Toronto, ON M9B6C2 Canada).

WORLD INDUSTRIES INC and **JADE SUCCESS HOLDINGS INC**, successor of Almaglobe
 Group Inc are undivided 50%-50% owners of the following unpatented placer mining claim **WINDING**
WASH PLACER, that was registered on August 10th of 2012, AMC 415227, totaling 40 acres +/-.

It is located within the Gila and Salt River Meridian at T6N, R6W, Sec 28, SW4 of the MW4.
 The Legal description is the same as recorded in Maricopa County document / 2012-0275251, 28 and 41
 dated on 4/03/2012.

From this day forward, **WORLD INDUSTRIES INC** (which has the ownership of 50% in the mining
 claim **Vulture AMC 415227**) for valuable consideration and for the sum of \$10 paid by **SASH**
MANAGEMENT HOLDINGS LLC receipt of which is hereby acknowledged does hereby remise,
 release and quit claim unto **SASH MANAGEMENT HOLDINGS LLC**, all the rights, title, interest
 and claim.

JADE SUCCESS HOLDINGS INC, can enjoy the 50% undivided ownership that it had, without any change.

Exempt per ARS 11-1134 A6

In witness whereof, the said WORLD INDUSTRIES INC by its representative signed this document on the day it is written above.

Representative of World Industries Inc.

Notary Public

RECEIVED
BLM AZ STATE OFFICE
2015 AUG 18 A 9 54
PHOENIX, ARIZONA

United States Department of the Interior
Bureau of Land Management
DIV OF LANDS, MINRLS & ENERGY
ONE N CENTRAL AVE
PHOENIX, AZ 85004 -4427
Phone: 602-417-9200

Receipt

No: 3635155

Transaction #: 3738994	
Date of Transaction: 08/19/2016	
CUSTOMER:	
	JADE SUCCESS HOLDINGS INC 3806A BLOOR ST W APT 1 TORONTO, ON M9B 6C2 CA

LINE #	QTY	DESCRIPTION	REMARKS	UNIT PRICE	TOTAL
1	1.00	LOCATABLE MINERALS / MINING CLAIMS- NOT NEW-UNADJUD, ONE AUTH NO. ONLY / MINING CLAIM MONEY RECEIVED CASES: AMC405331/\$30.00	QCD - 3	- n/a -	30.00
TOTAL:					\$30.00

REFUND
13 OCT 16
DD

PAYMENT INFORMATION				
1	AMOUNT:	30.00	POSTMARKED:	08/17/2016
	TYPE:	CHECK	RECEIVED:	08/18/2016
	CHECK NO:	286		
	NAME:	ALMAGLOBE GROUP INC 125 S KING ST JACKSON WY 83001 US		

REMARKS

This receipt was generated by the automated BLM Collections and Billing System and is a paper representation of a portion of the official electronic record contained therein.

AMC 405325
405534

We would like to report that the phone number of Almaglobe Group LLC changed.

The new phone number is: 647-925-1499

Thanks:

Best regards: Edith Silverharbour

Edith Silverharbour

On behalf of Almaglobe Group LLC

ALMAGLOBE GROUP INC.
CHEYENNE, WYOMING 82001
ALMAGLOBE@GMAIL.COM
USA EIN 45-4533600

PHOENIX, ARIZONA

2015 MAR 26 A 9:39

RECEIVED
BLM AZ STATE OFFICE

ENTERED INTO COMPUTER
05/04/2015 DJJ

A

When recorded, please return to:
World Industries Inc
848 N. Rainbow Blvd, #2398,
Las Vegas, NV 89107.

QUIT CLAIM DEED

This quit claim is executed on February 19th 2015 by
first party Almaglobe Group Inc (registered agent's address: 1621 Central Ave, Cheyenne, WY 82001,
USA and correspondence address: 3806A Bloor Str W, apt 1, Toronto, ON M9B6C2 Canada)
And second party: World Industries Inc, address: 848 N. Rainbow Blvd, #2398, Las Vegas, NV 89107.

These parties are undivided 50%-50% owners of the following mining claim that was registered on July
23, 2012: Free Gold (40 acre) AMC 405331

Free Gold A (18 acre) AMC 405535

Free Gold B (18 acre) AMC 405536

This recent quit claim concerns only the Free Gold (40 acre) AMC 405331.

The two other claims //Free Gold A (18 acre) AMC 405535 and Free Gold B (18 acre) AMC 405536//
stay intact with undivided 50%-50% ownership.

From this day forward, Almaglobe Group Inc for valuable consideration and for the sum of \$10 paid by
World Industries Inc, receipt of which is hereby acknowledged does hereby remise, release and quit claim
unto World Industries Inc, all the rights, title, interest and claim which Almaglobe Group Inc has (50%) in
the following mining claim Free Gold (40 acre) AMC 405331. This way World Industries Inc can
enjoy the 100% ownership of the Free Gold (40 acre) AMC 405331.

Also Almaglobe Group Inc and World Industries Inc has undivided 50%-50% ownership of Free Gold A
(18 acre) AMC 405535 and Free Gold B (18 acre) AMC 405536.

Exempt per ARS 11-1134 A6

In witness whereof, the said Almaglobe Group Inc by its representative signed this document on the day it
is written above.

Edile G. Berthelour
Gep

Representative of Almaglobe Group Inc

ALMAGLOBE GROUP INC.
CHEYENNE, WYOMING 82001
ALMAGLOBE@GMAIL.COM
P.S. 1 43-1511800

February 19, 2015.

J. Jaanaki

Commissionaire

Jaanaki Jeyaraam,
a Commissioner, etc.,
Regional Municipality of Peel
For Dixie Bloor Neighbourhood Centre.
Expires September 23, 2017

RECEIPT # 3259186

RECEIVED
BL
AZ STATE OFFICE
JAN 26 A 9:39
PEEL, ARIZONA

When recorded, please return to:
Almaglobe Group Inc
3806A Bloor Str W, apt 1
Toronto, ON M9B6C2
Canada

QUIT CLAIM DEED

This quit claim is executed on March 6, 2015 by first party World Industries Inc, address: 848 N. Rainbow Blvd, #2398, Las Vegas, NV 89107.

And second party: Almaglobe Group Inc (registered agent's address: 1621 Central Ave, Cheyenne, WY 82001, USA and correspondence address: 3806A Bloor Str W, apt 1, Toronto, ON M9B6C2 Canada)

These parties are undivided 50%-50% owners of the following mining claim that was registered on March 3, 2013:: Boot Jack Gold (40 acre) AMC 405327

From this day forward, World Industries Inc for valuable consideration and for the sum of \$10 paid by Almaglobe Group Inc, receipt of which is hereby acknowledged does hereby remise, release and quit claim unto Almaglobe Group Inc, all the rights, title, interest and claim which World Industries Inc has (50%) in the following mining claim Boot Jack Gold (40 acre) AMC 405327.

This way Almaglobe Group Inc, can enjoy the 100% ownership of the Boot Jack Gold (40 acre) AMC 405327. Exempt per ARS 11-1134 A6

In witness whereof, the said World Industries Inc by its representative signed this document on the day it is written above.

Representative of World Industries Inc.

MAR 6/15

March 6th 2015
St. Augustine
Marietta E. Workman
Notary Public
Notary Public, State of Florida
Commission# FF 53568
My comm. expires Oct. 14, 2017

Edie Silveira

Representative of Almaglobe Group Inc

ALMAGLOBE GROUP INC.
CHEYENNE, WYOMING 82001
ALMAGLOBE@GMAIL.COM
USA EIN 45-4533800

Notary Public

PHOENIX, ARIZONA

2015 MAR 26 A 9:39

RECEIVED
BLM AZ STATE OFFICE

RECEIPT # *3259186*

To whom it may concern,

Arizona,

US Department of the Interior Bureau of Land Management

Here we submit two rather only administrative changes (exchange process) those happened between the parties. Please register the deeds.

World Industries Inc and Almaglobe Group Inc partnered in the past to acquire mining claims with 50-50% ownership. (together less than 10 claims). Here we would like to submit an administrative change to this structure on the following way.

1./

FREE GOLD mining claim – 1 unit placer AMC 405332 (40 acre)	50% Almaglobe Group Inc+50% World Industries Inc, originally, but will be changed to:: 50% World Industries Inc originally kept and +50% Almaglobe Group Inc will be arranged on deed and given to World Industries Inc = 100% of this mining claim is under the ownership of
Free gold A and B mining claim – 2 units -unit 2,3: lodge AMC 405535 (18 acre) AMC 405536 (18 acre)	50% Almaglobe Group Inc +50% World Industries Inc as originally

2.,/

BOOT JACK mining claim -1 unit placer AMC 405327 (40 acre)	50% Almaglobe Group Inc+50% World Industries Inc, originally, but will be changed to:: 50% Almaglobe Group Inc originally kept and +50% World Industries Inc will be arranged on deed and given to Almaglobe Group Inc = 100% of this mining claim is under the ownership of Almaglobe Group Inc
---	--

Thank you very much for your understanding and help! Best regards: Edith Silverharbour

RECEIVED
BLM STATE OFFICE
TUCSON, ARIZONA
MAR 26 A 9:39

United States Department of the Interior
Bureau of Land Management
LANDS/RECREATION & PLANNING
ONE N CENTRAL AVE
PHOENIX, AZ 85004 -2203
Phone: 602-417-9200

Receipt

No: 3259186

Transaction #: 3354619	
Date of Transaction: 03/27/2015	
CUSTOMER:	
	ALMAGLOBE GROUP LLC 3806A BLOOR ST W TORONTO ON ETOBICOKE, ON M9B 6C2 CA

LINE #	QTY	DESCRIPTION	REMARKS	UNIT PRICE	TOTAL
1	1.00	LOCATABLE MINERALS / MINING CLAIMS- NOT NEW-UNADJUD, ONE AUTH NO. ONLY / MINING CLAIM MONEY RECEIVED CASES: AMC405331/\$20.00	QCD - 2	- n/a -	20.00
TOTAL:					\$20.00

PAYMENT INFORMATION			
NOTE: Items will appear on credit card statement as "Bureau of Land Mgmt CO".			
1	AMOUNT:	20.00	POSTMARKED: N/A
	TYPE:	CREDIT CARD	RECEIVED: 03/26/2015
	NAME:	SILVERHARBOUR, EDITH 3806A BLOOR ST W TORONTO ON ETOBICOKE ON M9B 6C2 CA	
	CARD NO:	XXXXXXXXXXXX3515	AUTH CODE: 018256
	NAME ON CARD:	EDITH SILVERHARBOUR	
	EXPIRES:	08/2015	
	SIGNATURE:		

REMARKS

This receipt was generated by the automated BLM Collections and Billing System and is a paper representation of a portion of the official electronic record contained therein.

★ Mr. Jerald M. Fedor
PO Box 1385
Marion, MT 59925 ★



RECEIVED
BLM AZ STATE OFFICE

2012 AUG 27 P 4:04

PHOENIX, ARIZONA

Bureau of Land Management
Arizona State office
1 North Central Ave Suite 800
Phoenix, AZ 85004-4427

8500484427



PAID
Aug 14-2012
AZ 80.00

AMC 405534

MAINTENANCE FEE PAYMENT

Claimant Name: David W Nesson
 Address: P.O. Box 82547
 City: Phoenix State: AZ Zip: 85071
 Telephone: 602-625-0586
 E-mail address: Dwhdd@yahoo.com
 Signature: David W Nesson

☐ Check here if this is a change of address.

RECEIVED BLM AZ STATE OFFICE 2012 AUG 16 A 10:56 PHOENIX, ARIZONA	BLM Date Stamp
--	----------------------

LINE NO.	AMC NUMBER	CLAIM/SITE NAME	COUNTY RECORDER DATA (If available)	TWP	RNG	SEC
1	405540	Lost River #2		10-N	16-W	6
2						
3						
4						
5						
6						
7						
8						
9						
10						

List additional claims on Form MCF114.

Bureau of Land Management
 Arizona State Office
www.blm.gov/az/

No. of Claims: <u>1</u> x \$ <u>280</u> = <u>280.00</u>
Check No: <u>1750</u> Init. <u>VML</u>
Receipt No.: <u>2437852</u>
For BLM Use Only

Form: MCF112
 Revised July 2009

This form is available from the Arizona Department of Mines and Mineral Resources and may be reproduced.

ENTERED IN COMPUTER
 RE 8-27-12

United States Department of the Interior

Bureau of Land Management

LANDS/RECREATION & PLANNING

ONE N CENTRAL AVE

PHOENIX, AZ 85004 -2203

Phone: 602-417-9200

Receipt

No:

2632852

Transaction #: 2713385	
Date of Transaction: 08/16/2012	
CUSTOMER:	
	DAVID HESSON PO BOX 82547 PHOENIX, AZ 85071-2547 US

LINE #	QTY	DESCRIPTION	REMARKS	UNIT PRICE	TOTAL
1	1.00	LOCATABLE MINERALS / MINING CLAIMS-NOT NEW-UNADJUD, ONE AUTH NO. ONLY / MINING CLAIM MONEY RECEIVED CASES: AMC405540/\$280.00	MAINT 2013/2	- n/a -	280.00
TOTAL:					\$280.00

PAYMENT INFORMATION			
1	AMOUNT:	280.00	POSTMARKED: N/A
	TYPE:	CHECK	RECEIVED: 08/15/2012
	CHECK NO:	1750	
	NAME:	HESSON, DAVID PO BOX 82547 PHOENIX AZ 85071-2547 US	

REMARKS

This receipt was generated by the automated BLM Collections and Billing System and is a paper representation of a portion of the official electronic record contained therein.

ALMAGLOBE GROUP INC
EDITH SILVERHARBOR
3806 A BLOOR STR W
TORONTO, ON
M9B 6C2
CANADA

RECEIVED
BLM AZ STATE OFFICE
2015 MAR 26 A 9:39
PHOENIX, ARIZONA

ARIZONA
US DEPARTMENT OF THE INTERIOR
BUREAU OF LAND MANAGEMENT
ONE NORTH CENTRAL AVE
SUITE 800
PHOENIX, AZ
85004-4427
USA

Dana -

For these two transfers
no one needs to be
added to the claim.

Just remove the party
~~give~~ transferring their
interest. This will earn
the money. Amy

SS

Fe

NH ZSYA
 7803 9224 8679
 0430
 FedEx
 INTL PRIORITY CLR
 85004
 AZ-US PHX

275
 2
 10:30
 8679
 03:26
D

ORIGIN ID: YIBA
 MEGAN EDITH SILVER HARBOUR
 STEVATON GATEWAY HOTEL
 6320 SILVERDART DRIVE
 MISSISSAUGA, ON L5P1C4
 CANADA CA (416) 841-7322

SHIP DATE: 24MAR15
 ACTWGT: 0.5 LB
 CAD: 100779582/W5X12350
 DIMS: 1x1x1 IN
 BILL THIRD PARTY

TO OF LAND MANAGEMENT (BLM)
 US DEPARTMENT OF THE INTERIOR BUREA
 ONE NORTH CENTRAL AVE SUITE 800

PHOENIX AZ 85004
 (802) 417-9200
 INV: PO

REF 100847JCP02912099
 DEPT



TRK# 7803 9224 8679
 0430

NH ZSYA

10:30A
 INTL PRIORITY

85004
 AZ-US PHX



<https://secure.ship.com/webside/LoadWaybill.aspx?id=100847JCP02...>

Align bottom of Air Waybill Pouch to
 Placez le côté inférieur de la pochette de
 transport aérien ici.

Align top of FedEx Express shipping label
 Placez le côté supérieur de l'étiquette d'expédition
 FedEx Express ici.

FedEx Ship
 FedEx Express

When recorded please return to:
Steve Karolyi
P.O Box 74353
Phoenix, AZ 85087

AMC406082

AMC 405534

QUITCLAIM DEED

THIS QUITCLAIM DEED, Executed this 3rd day of November 2012, by first parties David Hesson whose address is P.O Box 82547, Phoenix, AZ 85071 and Burlene Albaugh whose address is 13710 Jug St., Johnstown, OH 43031. to second parties Steve Karolyi, whose address is P.O. Box 74353, Phoenix, AZ 85087, and Tina Lilly whose address is 48412 N. Black Canyon hwy #123, New River, AZ 85087.

WITNESSETH, that the said first party, for good consideration and for the sum of \$10.00 paid by the second party, the receipt hereby acknowledged, does hereby remise, release and quitclaim unto the second party forever, all the right, title, interest and claim which the first party has in and to the following described placer mining claims, in the County of La Paz, State of Arizona, to wit:

AMC # 405540 Lost River #2

Exempt per ARS 11-1134 A6

In WITNESS WHEREOF, the said first party has signed and sealed these presents the day and year first above written.

Signed, sealed and delivered:

David Hesson David Hesson

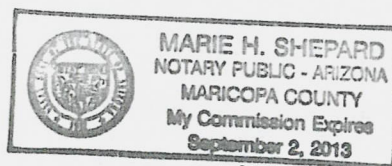
State of Arizona } Arizona
County of } Maricopa

RECEIVED
BLM AZ STATE OFFICE
2012 DEC 27 P 3:15
PHOENIX, ARIZONA

On this 3 day of December, 2012 before me David Hesson, personally appeared, and proved to me on the basis of satisfactory evidence to be the person whose name is subscribed to the within instrument and acknowledged to me that he executed the same in his authorized capacity, and that his signature on the instrument the person, or the entity upon behalf of which the person acted, executed the instrument.

ACKNOWLEDGED by my hand and official notary seal.

Marie H. Shepard
Signature



2/26/2013 TS

ENTERED INTO COMPUTER


4
2/6

Burlene Albaugh
Burlene Albaugh

On this 9 day of December, 2012 before me, Burlene Albaugh personally appeared, and proved to me on the basis of satisfactory evidence to be the person whose name is subscribed to the within instrument and acknowledged to me that he executed the same in his authorized capacity, and that his signature on the instrument the person, or the entity upon behalf of which the person acted, executed the instrument.

ACKNOWLEDGED by my hand and official notary seal.

Shelly R. Schuyler
Signature



Shelly R. Schuyler
Notary Public, State of Ohio
My Commission Expires 01-28-2015

RECEIVED
CLERK OF COURT OFFICE
7/17 DEC 21 P 3:15
PHOENIX, ARIZONA

When recorded please return to:
Pan American Land Co.
Eric Bachman
441 W. Bagley Road #287
Berea, OH 44017

QUITCLAIM DEED

THIS QUITCLAIM DEED, Executed this 20th day of December 2012, by first parties Steve Karolyi and Kenneth Moore whose address is P.O. Box 74353, Phoenix, AZ 85087, to second parties Eric Bachman and Erin Spear whose address is 441 W. Bagley Rd., #287., Berea, OH 44017.

WITNESSETH, That the said first party, for good consideration and for the sum of \$10.00 paid by the second party, the receipt hereby acknowledged, does hereby remise, release and quitclaim unto the second party forever, all the right, title, interest and claim which the first party has in and to the following described placer mining claim, in the County of Pinal, State of Arizona, to wit:

AMC # 406088 Superstition #8

Exempt per ARS 11-1134 A6

In WITNESS WHEREOF, the said first party has signed and sealed these presents the day and year first above written.

Signed, sealed and delivered:


Steve Karolyi



Kenneth Moore

State of Arizona } Arizona
County of } Maricopa

On this 21 day of December, 2012 before me Steve Karolyi and Kenneth Moore personally appeared, and proved to me on the basis of satisfactory evidence to be the person whose name is subscribed to the within instrument and acknowledged to me that he executed the same in his authorized capacity, and that his signature on the instrument the person, or the entity upon behalf of which the person acted, executed the instrument.

ACKNOWLEDGED by my hand and official notary seal.


Signature



RECEIVED
BLM ADJUTANT OFFICE
2012 DEC 27 P 3:15
PHOENIX, ARIZONA

2/26/2013 T8
INTO COMPUTER

**United States Department of the Interior
Bureau of Land Management**

LANDS/RECREATION & PLANNING

ONE N CENTRAL AVE

PHOENIX, AZ 85004 -2203

Phone: 602-417-9200

Receipt

No:

2714874

Transaction #: 2797257

Date of Transaction: 12/28/2012

CUSTOMER:

STEVE KAROLYI

PO BOX 74353

PHOENIX, AZ 85087-1006 US

LINE #	QTY	DESCRIPTION	REMARKS	UNIT PRICE	TOTAL
1	16.00	LOCATABLE MINERALS / MINING CLAIMS- NEW, UNADJUD, ONE OR MORE AUTH NOS / NEW MINING CLAIM PROCESSING FEE \$15 CASES: AMC420457/\$15.00, AMC420458/\$15.00, AMC420459/\$15.00, AMC420460/\$15.00, AMC420461/ \$15.00, AMC420462/\$15.00, AMC420463/\$15.00, AMC420464/\$15.00, AMC420465/\$15.00, AMC420466/ \$15.00, AMC420467/\$15.00, AMC420468/\$15.00, AMC420469/\$15.00, AMC420470/\$15.00, AMC420471/ \$15.00, AMC420472/\$15.00		- n/a -	240.00
2	16.00	LOCATABLE MINERALS / MINING CLAIMS- NEW, UNADJUD, ONE OR MORE AUTH NOS / NEW MINING CLAIM LOCATION FEE \$34 CASES: AMC420457/\$34.00, AMC420458/\$34.00, AMC420459/\$34.00, AMC420460/\$34.00, AMC420461/ \$34.00, AMC420462/\$34.00, AMC420463/\$34.00, AMC420464/\$34.00, AMC420465/\$34.00, AMC420466/ \$34.00, AMC420467/\$34.00, AMC420468/\$34.00, AMC420469/\$34.00, AMC420470/\$34.00, AMC420471/ \$34.00, AMC420472/\$34.00		- n/a -	544.00
3	16.00	LOCATABLE MINERALS / MINING CLAIMS- NEW, UNADJUD, ONE OR MORE AUTH NOS / NEW MINING CLAIM MAINT FEE \$140 CASES: AMC420457/\$140.00, AMC420458/\$140.00, AMC420459/\$140.00, AMC420460/\$140.00, AMC420461/\$140.00, AMC420462/\$140.00, AMC420463/\$140.00, AMC420464/\$140.00, AMC420465/\$140.00, AMC420466/\$140.00, AMC420467/\$140.00, AMC420468/\$140.00, AMC420469/\$140.00, AMC420470/\$140.00, AMC420471/\$140.00, AMC420472/\$140.00		- n/a -	2240.00
		LOCATABLE MINERALS / MINING CLAIMS-NOT NEW-UNADJUD, ONE AUTH NO. ONLY / MINING			

4	1.00	CLAIM MONEY RECEIVED CASES: AMC405540/\$40.00	TRF (4)	- n/a -	40.00
5	1.00	LOCATABLE MINERALS / MINING CLAIMS-NOT NEW-UNADJUD, ONE AUTH NO. ONLY / MINING CLAIM MONEY RECEIVED CASES: AMC420457/\$140.00	NEW ASSOCIATES PLACER (1)	- n/a -	140.00
TOTAL:					\$3,204.00

PAYMENT INFORMATION				
1	AMOUNT:	3204.00	POSTMARKED:	N/A
	TYPE:	CHECK	RECEIVED:	12/31/2012
	CHECK NO:	7756		
	NAME:	KAROLYI, STEVE PO BOX 74353 PHOENIX AZ 85087-1006 US		

REMARKS
TEMP RECEIPT #181640

This receipt was generated by the automated BLM Collections and Billing System and is a paper representation of a portion of the official electronic record contained therein.

When recorded please return to:
Jason Brickey
Harriet Brickey
22342 E. Creekside Ct.
Queen Creek, AZ 85142

Amc 416703
Amc 412420
Amc 405534
Amc 416904

QUITCLAIM DEED

THIS QUITCLAIM DEED, Executed this 10th day August 2012, by first parties Steve Karolyi and Tina Lilly whose address is P.O. Box 74353, Phoenix, AZ 85087, to second parties Jason Brickey and Harriet Brickey whose address is 22342 E. Creekside Ct., Queen Creek, AZ 85142.


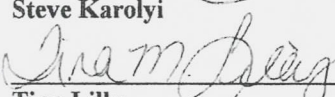
WITNESSETH, That the said first party, for good consideration and for the sum of \$10.00 paid by the second party, the receipt hereby acknowledged, does hereby remise, release and quitclaim unto the second party forever, all the right, title, interest and claim which the first party has in and to the following described placer mining claim, in the County of Pinal, State of Arizona, to wit:

AMC # 416708 Gold Pension #2 320 of trans TS
AMC# 416908 Gold Pension #3 Receipt# 2631867

Exempt per ARS 11-1134 A6

In WITNESS WHEREOF, the said first party has signed and sealed these presents the day and year first above written.

Signed, sealed and delivered:



Steve Karolyi

Tina Lilly

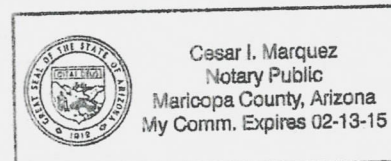
State of Arizona } Arizona
County of } Maricopa

RECEIVED
BLM AZ STATE OFFICE
2012 AUG 15 P 1:53
PHOENIX, ARIZONA

On this 15 day of August, 2012 before me Steve Karolyi and Tina Lilly personally appeared, and proved to me on the basis of satisfactory evidence to be the person whose name is subscribed to the within instrument and acknowledged to me that he executed the same in his authorized capacity, and that his signature on the instrument the person, or the entity upon behalf of which the person acted, executed the instrument.

ACKNOWLEDGED by my hand and official notary seal.


Signature



When recorded please return to:
Alfred Derosier
1812 Frenchtown Rd
Port Deposit, MD 21904

QUITCLAIM DEED

THIS QUITCLAIM DEED, Executed this 9th day of January 2012, by first parties Steve Karolyi and Tina Lilly whose address is P.O. Box 74353, Phoenix, AZ 85087, to second parties Alfred Derosier and Carla Derosier whose address is 1812 Frenchtown Rd., Port Deposit, MD 21904.

WITNESSETH, that the said first party, for good consideration and for the sum of \$10.00 paid by the second party, the receipt hereby acknowledged, does hereby remise, release and quitclaim unto the second party forever, all the right, title, interest and claim which the first party has in and to the following described placer mining claims, in the County of Maricopa, State of Arizona, to wit:

AMC # 412428 Vulture #6

Exempt per ARS 11-1134 A6

In WITNESS WHEREOF, the said first party has signed and sealed these presents the day and year first above written.

Signed, sealed and delivered:

 Steve Karolyi


 Tina Lilly


State of Arizona } Arizona
County of } Maricopa

RECEIVED
DLN AZ STATE OFFICE
2012 AUG 15 P 1:53
PHOENIX, ARIZONA

On this 15 day of August, 2012 before me Steve Karolyi and Tina Lilly, personally appeared, and proved to me on the basis of satisfactory evidence to be the person whose name is subscribed to the within instrument and acknowledged to me that he executed the same in his authorized capacity, and that his signature on the instrument the person, or the entity upon behalf of which the person acted, executed the instrument.

ACKNOWLEDGED by my hand and official notary seal.


Signature



8/27/2012
TS

FILED INTO COMPUTER

When recorded please return to:
Zoran Markovic
2900 W. Irving Park
Chicago, IL 60618

QUITCLAIM DEED

THIS QUITCLAIM DEED, Executed this 9th day of August 2012, by first parties Steve Karolyi whose address is P.O. Box 74353, Phoenix, AZ 85087, to second party Zoran Markovic whose address is 2900 W. Irving Park Rd., Chicago, IL 60618. *code*


WITNESSETH, that the said first party, for good consideration and for the sum of \$10.00 paid by the second party, the receipt hereby acknowledged, does hereby remise, release and quitclaim unto the second party forever, all the right, title, interest and claim which the first party has in and to the following described placer mining claims, in the County of Maricopa, State of Arizona, to wit:

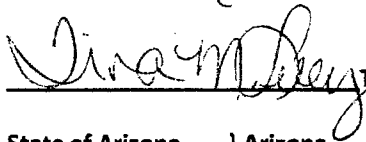
AMC # 416705 Black Pearl #6

Exempt per ARS 11-1134 A6

In WITNESS WHEREOF, the said first party has signed and sealed these presents the day and year first above written.

Signed, sealed and delivered:

 Steve Karolyi


 Tina Lilly


State of Arizona } Arizona
County of } Maricopa

RECEIVED
BLM AZ STATE OFFICE
2012 AUG 15 P 1:53
PHOENIX, ARIZONA

On this 15 day of August, 2012 before me Steve Karolyi, personally appeared, and proved to me on the basis of satisfactory evidence to be the person whose name is subscribed to the within instrument and acknowledged to me that he executed the same in his authorized capacity, and that his signature on the instrument the person, or the entity upon behalf of which the person acted, executed the instrument.

ACKNOWLEDGED by my hand and official notary seal.


Signature



8/27/2012
ENTERED INTO COMPUTER 18

11/15

When recorded please return to:

Joel Fedor

Jerry Fedor

125 Good Country Rd

Kalispell, MT 59901

QUITCLAIM DEED

THIS QUITCLAIM DEED, Executed this 3rd day of August 2012, by first parties Steve Karolyi, whose address is P.O. Box 74353, Phoenix, AZ 85087, and Kenneth Moore whose address is P.O Box 417., New River, AZ 85087, to second parties David Hesson whose address is P.O Box 82547, Phoenix, AZ 85071 and Burleme Albaugh whose address is 13710 Jug St., Johnstown, OH 43031.

WITNESSETH, that the said first party, for good consideration and for the sum of \$10.00 paid by the second party, the receipt hereby acknowledged, does hereby remise, release and quitclaim unto the second party forever, all the right, title, interest and claim which the first party has in and to the following described placer mining claims, in the County of La Paz, State of Arizona, to wit:

AMC # 405543 Lost River #5

Exempt per ARS 11-1134 A6

In WITNESS WHEREOF, the said first party has signed and sealed these presents the day and year first above written.

Signed, sealed and delivered:

 Steve Karolyi

 Kenneth Moore


State of Arizona } Arizona

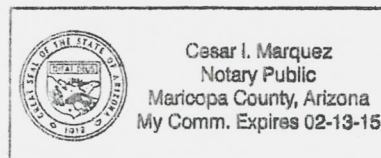
County of } Maricopa

RECEIVED
BLM AZ STATE OFFICE
2012 AUG 15 P 1:53
PHOENIX, ARIZONA

On this 15 day of August, 2012 before me Steve Karolyi and Kenneth Moore, personally appeared, and proved to me on the basis of satisfactory evidence to be the person whose name is subscribed to the within instrument and acknowledged to me that he executed the same in his authorized capacity, and that his signature on the instrument the person, or the entity upon behalf of which the person acted, executed the instrument.

ACKNOWLEDGED by my hand and official notary seal.


Signature



8/27/2012 TS
ENTERED INTO COMPUTER

United States Department of the Interior**Bureau of Land Management**

LANDS/RECREATION & PLANNING

ONE N CENTRAL AVE

PHOENIX, AZ 85004 -2203

Phone: 602-417-9200

Receipt

No:

2631367

Transaction #: 2711880**Date of Transaction:** 08/15/2012**CUSTOMER:**

STEVE KAROLYI
PO BOX 74353
PHOENIX, AZ 85087-1006 US

LINE #	QTY	DESCRIPTION	REMARKS	UNIT PRICE	TOTAL
1	1.00	LOCATABLE MINERALS / MINING CLAIMS-NOT NEW-UNADJUD, ONE AUTH NO. ONLY / MINING CLAIM MONEY RECEIVED CASES: AMC416708/\$90.00	TRF (9)	- n/a -	90.00
TOTAL:					\$90.00

PAYMENT INFORMATION

1	AMOUNT:	90.00	POSTMARKED:	N/A
	TYPE:	CHECK	RECEIVED:	08/15/2012
	CHECK NO:	8160		
	NAME:	KAROLYI, STEVE PO BOX 74353 PHOENIX AZ 85087-1006 US		

REMARKS

This receipt was generated by the automated BLM Collections and Billing System and is a paper representation of a portion of the official electronic record contained therein.

When recorded please return to:
Glen Jenkins
Sheryl Jenkins
2322 N. Vista Rd
Spokane, WA 99212

Amc 412420
Amc 414381
Amc 405325
Amc 405534

QUITCLAIM DEED

THIS QUITCLAIM DEED, Executed this 3rd day August 2012, by first parties Steve Karolyi and Tina Lilly whose address is P.O. Box 74353, Phoenix, AZ 85087, to second parties Glen Jenkins and Sheryl Jenkins whose address is 2322 N. Vista Rd., Spokane, WA 99212..

WITNESSETH, That the said first party, for good consideration and for the sum of \$10.00 paid by the second party, the receipt hereby acknowledged, does hereby remise, release and quitclaim unto the second party forever, all the right, title, interest and claim which the first party has in and to the following described placer mining claim, in the County of Pinal, State of Arizona, to wit:


AMC # 412420 Super #1

Exempt per ARS 11-1134 A6

In WITNESS WHEREOF, the said first party has signed and sealed these presents the day and year first above written.

Signed, sealed and delivered:


Steve Karolyi


Tina Lilly

PHOENIX, AZ


2012 AUG -6 P 12:02

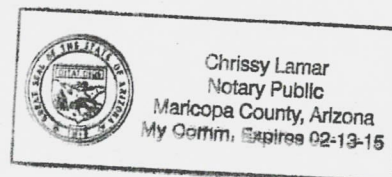
RECEIVED
B.L.M. AZ STATE OFFICE

State of Arizona } Arizona
County of } Maricopa

On this 3 day of August, 2012 before me Steve Karolyi and Tina Lilly personally appeared, and proved to me on the basis of satisfactory evidence to be the person whose name is subscribed to the within instrument and acknowledged to me that he executed the same in his authorized capacity, and that his signature on the instrument the person, or the entity upon behalf of which the person acted, executed the instrument.

ACKNOWLEDGED by my hand and official notary seal.


Signature



ENTERED IN COMPUTER

RS 8-14-12

When recorded please return to:
Fred Barrows
25131 Roland Ln.
Punta Gorda, FL 33955-4256

QUITCLAIM DEED

THIS QUITCLAIM DEED, Executed this 24th day of July 2012, by first parties Steve Karolyi and Tina Lilly, whose address is P.O Box 74353, Phoenix, Az 85087 to second parties, Fred Barrows whose address is 25131 Roland Ln., Punta Gorda, FL, 33955 and Denny Mak whose address is 1294 Elm St., Leominster, MA 01453.

WITNESSETH, That the said first party, for good consideration and for the sum of \$10.00 paid by the second party, the receipt hereby acknowledged, does hereby remise, release and quitclaim unto the second party forever, all the right, title, interest and claim which the first party has in and to the following described placer mining claim, in the County of La Paz, State of Arizona, to wit:

AMC # 414388 Golden Crown #5

Exempt per ARS 11-1134 A6

In WITNESS WHEREOF, the said first party has signed and sealed these presents the day and year first above written.

Signed, sealed and delivered:


Steve Karolyi


Tina Lilly

PHOENIX, AZ


2012 AUG -6 P 12:03


RECEIVED
D.L.M. AZ STATE OFFICE

State of Arizona } Arizona
County of } Maricopa

On this 3 day of August, 2012 before me Steve Karolyi and Tina Lilly personally appeared, and proved to me on the basis of satisfactory evidence to be the person whose name is subscribed to the within instrument and acknowledged to me that he executed the same in his authorized capacity, and that his signature on the instrument the person, or the entity upon behalf of which the person acted, executed the instrument.

ACKNOWLEDGED by my hand and official notary seal.


Signature



ENTERED IN COMPUTER

RS 8-14-12

0/2

When recorded please return to:
Alma Globe Group, Inc.
125 King St.,
Jackson, WY 83001

QUITCLAIM DEED

THIS QUITCLAIM DEED, Executed this 23rd day of July 2012, by first parties Steve Karolyi and Kenneth Moore whose address is P.O. Box 74353, Phoenix, AZ 85087, to second parties Alma Globe Group, Inc., whose address is 125 King St., Jackson, WY 83001 and World Industries, Inc., whose address is 848 N. Rainbow Blvd., #2398, Las Vegas, NV 89107.



WITNESSETH, that the said first party, for good consideration and for the sum of \$10.00 paid by the second party, the receipt hereby acknowledged, does hereby remise, release and quitclaim unto the second party forever, all the right, title, interest and claim which the first party has in and to the following described lode mining claim, in the County of La Paz, State of Arizona, to wit:

AMC # 405331 Free Gold
AMC #405535 Free Gold A
AMC# 405536 Free Gold B

Exempt per ARS 11-1134 A6

In WITNESS WHEREOF, the said first party has signed and sealed these presents the day and year first above written.

Signed, sealed and delivered:


 Steve Karolyi
 Kenneth Moore


State of Arizona } Arizona
County of } Maricopa

RECEIVED
D.L.M. AZ STATE OFFICE
2012 AUG - 6 P 12:03
PHOENIX, AZ

On this 3 day of August, 2012 before me Steve Karolyi personally appeared, and proved to me on the basis of satisfactory evidence to be the person whose name is subscribed to the within instrument and acknowledged to me that he executed the same in his authorized capacity, and that his signature on the instrument the person, or the entity upon behalf of which the person acted, executed the instrument.

ACKNOWLEDGED by my hand and official notary seal.


Signature



ENTERED IN COMPUTER
RE 8.14.12

When recorded please return to:
David Hesson
P.O Box 82547
Phoenix, AZ 85071

QUITCLAIM DEED

THIS QUITCLAIM DEED, Executed this 3rd day of August 2012, by first parties Steve Karolyi, whose address is P.O. Box 74353, Phoenix, AZ 85087, and Kenneth Moore whose address is P.O Box 417., New River, AZ 85087, to second parties David Hesson whose address is P.O Box 82547, Phoenix, AZ 85071 and Burlema Albaugh whose address is 13710 Jug St., Johnstown, OH 43031.

WITNESSETH, that the said first party, for good consideration and for the sum of \$10.00 paid by the second party, the receipt hereby acknowledged, does hereby remise, release and quitclaim unto the second party forever, all the right, title, interest and claim which the first party has in and to the following described placer mining claims, in the County of La Paz, State of Arizona, to wit:

AMC # 405540 Lost River #2

Exempt per ARS 11-1134 A6

In WITNESS WHEREOF, the said first party has signed and sealed these presents the day and year first above written.

Signed, sealed and delivered:

 Steve Karolyi


 Kenneth Moore


State of Arizona } Arizona
County of } Maricopa

RECEIVED
B.L.M. AZ STATE OFFICE
2012 AUG - 6 P 12: 03
PHOENIX, AZ

On this 3 day of August, 2012 before me Steve Karolyi and Kenneth Moore, personally appeared, and proved to me on the basis of satisfactory evidence to be the person whose name is subscribed to the within instrument and acknowledged to me that he executed the same in his authorized capacity, and that his signature on the instrument the person, or the entity upon behalf of which the person acted, executed the instrument.

ACKNOWLEDGED by my hand and official notary seal.


Signature



When recorded please return to:
Michael Koshivas
P.O Box 6220
Holliston, MA 01746

QUITCLAIM DEED

THIS QUITCLAIM DEED, Executed this 4th day of June 2012, by first parties Steve Karolyi, Kenneth Moore, Shawn Deters and Tina Lilly whose address is P.O Box 74353, Phoenix, Az 85087 to second parties, Michael Koshivas, Peter Koshivas, Nancy Koshivas and David Hunt whose address is P.O Box 6220., Holliston, MA 01746.

WITNESSETH, That the said first party, for good consideration and for the sum of \$10.00 paid by the second party, the receipt hereby acknowledged, does hereby remise, release and quitclaim unto the second party forever, all the right, title, interest and claim which the first party has in and to the following described placer mining claim, in the County of La Paz, State of Arizona, to wit:

AMC # 391051 Blue Ledge Gold E ½ of the NW ¼ Sec. 12 T4N R13W GSB&M

Exempt per ARS 11-1134 A6

In WITNESS WHEREOF, the said first party has signed and sealed these presents the day and year first above written.

Signed, sealed and delivered:


Steve Karolyi

RECEIVED
D.L.M. AZ STATE OFFICE
2012 AUG -6 P 12:03
PHOENIX, AZ


State of Arizona

County of Maricopa


On this 4 day of June, 2012 before me Steve Karolyi personally appeared, and proved to me on the basis of satisfactory evidence to be the person whose name is subscribed to the within instrument and acknowledged to me that he executed the same in his authorized capacity, and that his signature on the instrument the person, or the entity upon behalf of which the person acted, executed the instrument.

ACKNOWLEDGED by my hand and official notary seal.


Signature




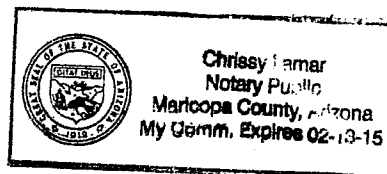
4/30


Kenneth Moore

On this 4 day of June, 2012 before me Kenneth Moore personally appeared, and proved to me on the basis of satisfactory evidence to be the person whose name is subscribed to the within instrument and acknowledged to me that he executed the same in his authorized capacity, and that his signature on the instrument the person, or the entity upon behalf of which the person acted, executed the instrument.

ACKNOWLEDGED by my hand and official notary seal.

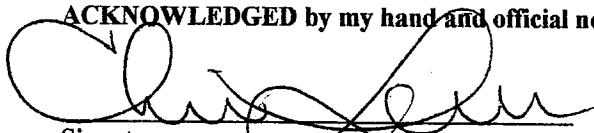

Signature

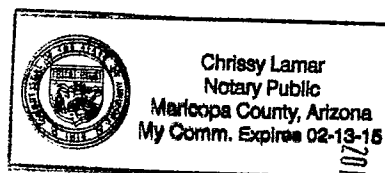




Tina Lilly

On this 4 day of June, 2012 before me Tina Lilly personally appeared, and proved to me on the basis of satisfactory evidence to be the person whose name is subscribed to the within instrument and acknowledged to me that he executed the same in his authorized capacity, and that his signature on the instrument the person, or the entity upon behalf of which the person acted, executed the instrument.

ACKNOWLEDGED by my hand and official notary seal.


Signature

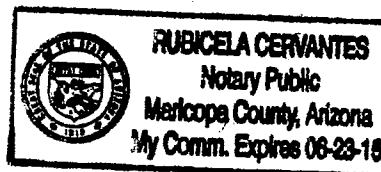



Shawn Deters

On this 4 day of June, 2012 before me Shawn Deters personally appeared, and proved to me on the basis of satisfactory evidence to be the person whose name is subscribed to the within instrument and acknowledged to me that he executed the same in his authorized capacity, and that his signature on the instrument the person, or the entity upon behalf of which the person acted, executed the instrument.

ACKNOWLEDGED by my hand and official notary seal.


Signature



RECEIVED
R.L.M. AZ STATE OFFICE
2012 AUG - 6 P 12:50
PHOENIX, AZ

United States Department of the Interior
Bureau of Land Management
 LANDS/RECREATION & PLANNING
 ONE N CENTRAL AVE
 PHOENIX, AZ 85004 -2203
 Phone: 602-417-9200

Receipt

No: 2623639

Transaction #: 2704025	
Date of Transaction: 08/06/2012	
CUSTOMER:	
	STEVE KAROLYI PO BOX 74543 PHOENIX, AZ 85087-1010 US

LINE #	QTY	DESCRIPTION	REMARKS	UNIT PRICE	TOTAL
1	1.00	LOCATABLE MINERALS / MINING CLAIMS-NOT NEW-UNADJUD, ONE AUTH NO. ONLY / MINING CLAIM MONEY RECEIVED CASES: AMC412420/\$110.00	TRF (11)	- n/a -	110.00
2	6.00	LOCATABLE MINERALS / MINING CLAIMS-NEW, UNADJUD, ONE OR MORE AUTH NOS / NEW MINING CLAIM PROCESSING FEE \$15 CASES: AMC416904/\$15.00, AMC416905/\$15.00, AMC416906/\$15.00, AMC416907/\$15.00, AMC416908/\$15.00, AMC416909/\$15.00		- n/a -	90.00
3	6.00	LOCATABLE MINERALS / MINING CLAIMS-NEW, UNADJUD, ONE OR MORE AUTH NOS / NEW MINING CLAIM LOCATION FEE \$34 CASES: AMC416904/\$34.00, AMC416905/\$34.00, AMC416906/\$34.00, AMC416907/\$34.00, AMC416908/\$34.00, AMC416909/\$34.00		- n/a -	204.00
4	6.00	LOCATABLE MINERALS / MINING CLAIMS-NEW, UNADJUD, ONE OR MORE AUTH NOS / NEW MINING CLAIM MAINT FEE \$140 CASES: AMC416904/\$140.00, AMC416905/\$140.00, AMC416906/\$140.00, AMC416907/\$140.00, AMC416908/\$140.00, AMC416909/\$140.00		- n/a -	840.00
TOTAL:					\$1,244.00

PAYMENT INFORMATION			
1	AMOUNT:	1244.00	POSTMARKED: N/A
	TYPE:	CHECK	RECEIVED: 08/06/2012
	CHECK NO:	8157	
	NAME:	KAROLYI, STEVE PO BOX 74543	

Transferred 8-14-12:
 AMC 412420, AMC 414388
 AMC 405331, AMC 405535-536
 AMC 391051 (K-Moore removed only by
 DC F 111 - R 111-111-111

United States Department of the Interior
Bureau of Land Management
LANDS/RECREATION & PLANNING
ONE N CENTRAL AVE
PHOENIX, AZ 85004 -2203
Phone: 602-417-9200

Receipt

No: 2632883

Transaction #: 2713418

Date of Transaction: 08/17/2012

CUSTOMER:

STEVE KAROLYI
PO BOX 74353
PHOENIX, AZ 85087-1006 US

LINE #	QTY	DESCRIPTION	REMARKS	UNIT PRICE	TOTAL
1	1.00	LOCATABLE MINERALS / MINING CLAIMS-NOT NEW-UNADJUD, ONE AUTH NO. ONLY / MINING CLAIM MONEY RECEIVED CASES: AMC391051/\$70.00	TRANSFERS	- n/a -	70.00
TOTAL:					\$70.00

PAYMENT INFORMATION			
1	AMOUNT:	70.00	POSTMARKED: N/A
	TYPE:	CHECK	RECEIVED: 08/17/2012
	CHECK NO:	8161	
	NAME:	KAROLYI, STEVE PO BOX 74353 PHOENIX AZ 85087-1006 US	

REMARKS

This receipt was generated by the automated BLM Collections and Billing System and is a paper representation of a portion of the official electronic record contained therein.

Transferred: AMC 414386
by 2632883 ~~AMC 405540~~

AMC 405540
AMC 391051

S. Karolyi } removed
T. Lilly } by
S. Deters } Receipt #
263288

Hi Red,

I forgot my notes with the
receipt #15 you had given me to
apply \$70⁰⁰ in shortages. It was
\$20- on one and \$50- on the other.
Sorry about that, Thank you-

Regards,
Sina Lundy
602-710-3290

Enclosure: Check # 8161

For: TRANSFERS
AMC #: 391051

Please send a receipt to Attn. Red

PHOENIX, AZ

2012 AUG 17 A 7:00

RECEIVED
D.L.M. AZ STATE OFFICE

When recorded please return to:
David Brown
PO Box 471
111 East Nebraska Avenue
Gilbert, MN 55741-0471

Amc 403502
Amc 409434
Amc 405534
Amc 406082
Amc 405034
Amc 402469

QUITCLAIM DEED

THIS QUITCLAIM DEED, Executed this 13th day of November 2011, by first parties ~~Steve Karolyi and Tina Lilly~~ whose address is P.O. Box 74353, Phoenix, AZ 85087, to second parties ~~David J. Brown and Henry F. Brown~~ whose address ~~111 East Nebraska Avenue Box 471 Gilbert, Minnesota. 55741.~~


WITNESSETH, that the said first party, for good consideration and for the sum of \$10.00 paid by the second party, the receipt hereby acknowledged, does hereby remise, release and quitclaim unto the second party forever, all the right, title, interest and claim which the first party has in and to the following described placer mining claims, in the County of Maricopa, State of Arizona, to wit:

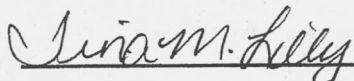
AMC # 403506 Gold By Crackie

Exempt per ARS 11-1134 A6

In WITNESS WHEREOF, the said first party has signed and sealed these presents the day and year first above written.

Signed, sealed and delivered:

 Steve Karolyi

 Tina Lilly


State of Arizona } Arizona
County of } Maricopa

RECEIVED
B.L.M. AZ STATE OFFICE
2011 NOV 14 P 12:18
PHOENIX, AZ

On this 14 day of November, 2011 before me Steve Karolyi and Tina Lilly, personally appeared, and proved to me on the basis of satisfactory evidence to be the person whose name is subscribed to the within instrument and acknowledged to me that he executed the same in his authorized capacity, and that his signature on the instrument the person, or the entity upon behalf of which the person acted, executed the instrument.

ACKNOWLEDGED by my hand and official notary seal.


Signature



ENTERED INTO COMPUTER

12/7/11 AT



When recorded please return to:
David Brown
PO Box 471
111 East Nebraska Avenue
Gilbert, MN 55741-0471

Amc 403502
Amc 409434
Amc 405534
Amc 406082
Amc 405034
Amc 402469

QUITCLAIM DEED

THIS QUITCLAIM DEED, Executed this 13th day of November 2011, by first parties ~~Steve Karolyi and Tina Lilly~~ whose address is P.O. Box 74353, Phoenix, AZ 85087, to second parties ~~David J. Brown and Henry F. Brown~~ whose address ~~111 East Nebraska Avenue Box 471 Gilbert, Minnesota. 55741.~~


WITNESSETH, that the said first party, for good consideration and for the sum of \$10.00 paid by the second party, the receipt hereby acknowledged, does hereby remise, release and quitclaim unto the second party forever, all the right, title, interest and claim which the first party has in and to the following described placer mining claims, in the County of Maricopa, State of Arizona, to wit:

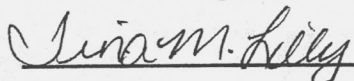
AMC # 403506 Gold By Crackie

Exempt per ARS 11-1134 A6

In WITNESS WHEREOF, the said first party has signed and sealed these presents the day and year first above written.

Signed, sealed and delivered:

 Steve Karolyi


 Tina Lilly


State of Arizona } Arizona
County of } Maricopa

RECEIVED
B.L.M. AZ STATE OFFICE
2011 NOV 14 P 12:18
PHOENIX, AZ

On this 14 day of November, 2011 before me Steve Karolyi and Tina Lilly, personally appeared, and proved to me on the basis of satisfactory evidence to be the person whose name is subscribed to the within instrument and acknowledged to me that he executed the same in his authorized capacity, and that his signature on the instrument the person, or the entity upon behalf of which the person acted, executed the instrument.

ACKNOWLEDGED by my hand and official notary seal.


Signature



ENTERED INTO COMPUTER

12/7/11 AT



When recorded please return to:
Keith Miller
2155 W. Farmdale Ave. #8
Mesa, AZ 85202

QUITCLAIM DEED

THIS QUITCLAIM DEED, Executed this 5th day of November, 2011, by first parties Steve Karolyi and Kenneth Moore whose address is P.O. Box 74353, Phoenix, AZ 85087, to second parties Keith Miller and Silvana Miller, whose address is 2155 W. Farmdale #8, Mesa, AZ 85202.



WITNESSETH, that the said first party, for good consideration and for the sum of \$10.00 paid by the second party, the receipt hereby acknowledged, does hereby remise, release and quitclaim unto the second party forever, all the right, title, interest and claim which the first party has in and to the following described lode mining claim, in the County of La Paz, State of Arizona, to wit:

AMC # 409436 La Paz Placer #3

Exempt per ARS 11-1134 A6

In WITNESS WHEREOF, the said first party has signed and sealed these presents the day and year first above written.

Signed, sealed and delivered:

 Steve Karolyi
 Kenneth Moore

State of Arizona } Arizona
County of } Maricopa

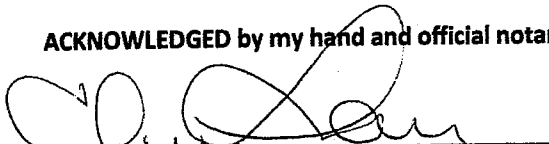
PHOENIX, AZ


2011 NOV 14 P 12:18

RECEIVED
B.L.M. AZ STATE OFFICE

On this 14 day of November, 2011 before me Steve Karolyi personally appeared, and proved to me on the basis of satisfactory evidence to be the person whose name is subscribed to the within instrument and acknowledged to me that he executed the same in his authorized capacity, and that his signature on the instrument the person, or the entity upon behalf of which the person acted, executed the instrument.


ACKNOWLEDGED by my hand and official notary seal.


Signature



ENTERED INTO COMPUTER

12/7/11 AT


#20

When recorded please return to:
Glendon Sain
1540 Keller Parkway
Suite 108-Box 316
Keller, TX 76248

QUITCLAIM DEED

THIS QUITCLAIM DEED, Executed this 12th day of October, 2011 by first party Steve Karolyi whose address is P.O. Box 74353, Phoenix, AZ 85087, Kenneth Moore, Shawn Deters and Tina Lilly, to second parties, Glendon D. Sain, Linda A. Sain, Justin C. Sain and Wendy J. Hill (Sain), whose address is 1540 Keller Parkway, Suite 108, Box 316, Keller, TX 76248.


WITNESSETH, That the said first party, for good consideration and for the sum of \$10.00 paid by the second party, the receipt hereby acknowledged, does hereby remise, release and quitclaim unto the second party forever, all the right, title, interest and claim which the first party has in and to the following described placer mining claims, in the County of Yavapai, State of Arizona, to wit:


AMC # 402470 Lost Treasure #2


Exempt per ARS 11-1134 A6

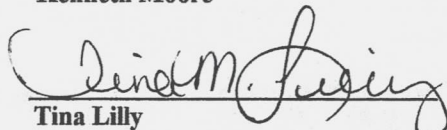
In WITNESS WHEREOF, the said first party has signed and sealed these presents the day and year first above written.

Signed, sealed and delivered:


Steve Karolyi


Shawn Deters


Kenneth Moore



Tina Lilly

State of Arizona } Arizona
County of } Maricopa

On this 28th day of October, 2011 before me Steve Karolyi, Kenneth Moore, Shawn Deters and Tina Lilly personally appeared, and proved to me on the basis of satisfactory evidence to be the person whose name is subscribed to the within instrument and acknowledged to me that he executed the same in his authorized capacity, and that his signature on the instrument the person, or the entity upon behalf of which the person acted, executed the instrument.

ACKNOWLEDGED by my hand and official notary seal.



Signature



RECEIVED
B.L.M. AZ STATE OFFICE
NOV 14 12:18 PM '11

ENTERED INTO COMPUTER

12/7/11 AT


40-

When recorded please return to:
Melvin Schoppman
P.O Box 4367
Page, AZ 86040

QUITCLAIM DEED

THIS QUITCLAIM DEED, Executed this 28th day of October, 2011, by first parties Steve Karolyi, whose address is P.O. Box 74353, Phoenix, AZ 85087, and Kenneth Moore whose address is P.O Box 417., New River, AZ 85087, to second parties Melvin Schoppman, Harvey Schoppman and John Schoppman whose address is P.O Box 4367, Page, AZ 86040.


WITNESSETH, that the said first party, for good consideration and for the sum of \$10.00 paid by the second party, the receipt hereby acknowledged, does hereby remise, release and quitclaim unto the second party forever, all the right, title, interest and claim which the first party has in and to the following described placer mining claims, in the County of La Paz, State of Arizona, to wit:


AMC # 405538 Lost River #3A

Exempt per ARS 11-1134 A6

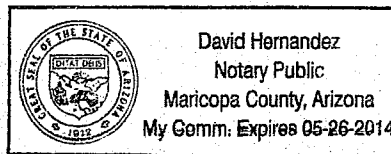
In WITNESS WHEREOF, the said first party has signed and sealed these presents the day and year first above written.

Signed, sealed and delivered:

 Steve Karolyi


 Kenneth Moore

State of Arizona } Arizona
County of } Maricopa



On this 28th day of October, 2011 before me Steve Karolyi and Kenneth Moore, personally appeared, and proved to me on the basis of satisfactory evidence to be the person whose name is subscribed to the within instrument and acknowledged to me that he executed the same in his authorized capacity, and that his signature on the instrument the person, or the entity upon behalf of which the person acted, executed the instrument.

ACKNOWLEDGED by my hand and official notary seal.


Signature

PHOENIX, AZ

2011 NOV 14 P 12:18

RECEIVED
B.L.M. AZ STATE OFFICE

ENTERED INTO COMPUTER

12/7/11 AT

3


When recorded please return to:
Melvin Schoppman
P.O Box 4367
Page, AZ 86040

QUITCLAIM DEED

THIS QUITCLAIM DEED, Executed this 28th day of October, 2011, by first parties Steve Karolyi, whose address is P.O. Box 74353, Phoenix, AZ 85087, and Kenneth Moore whose address is P.O. Box 417, New River, AZ 85087, to second parties Melvin Schoppman, Harvey Schoppman and John Schoppman whose address is P.O. Box 4367, Page, AZ 86040.


WITNESSETH, that the said first party, for good consideration and for the sum of \$10.00 paid by the second party, the receipt hereby acknowledged, does hereby remise, release and quitclaim unto the second party forever, all the right, title, interest and claim which the first party has in and to the following described placer mining claims, in the County of La Paz, State of Arizona, to wit:


AMC # 405541 Lost River #3

Exempt per ARS 11-1134 A6

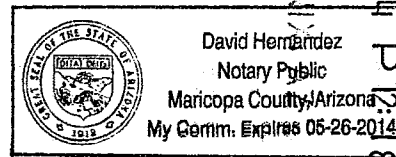
In WITNESS WHEREOF, the said first party has signed and sealed these presents the day and year first above written.

Signed, sealed and delivered:

 Steve Karolyi


 Kenneth Moore

State of Arizona } Arizona
County of } Maricopa




On this 28th day of October, 2011 before me Steve Karolyi and Kenneth Moore, personally appeared, and proved to me on the basis of satisfactory evidence to be the person whose name is subscribed to the within instrument and acknowledged to me that he executed the same in his authorized capacity, and that his signature on the instrument the person, or the entity upon behalf of which the person acted, executed the instrument.

ACKNOWLEDGED by my hand and official notary seal.


Signature

ENTERED INTO COMPUTER

12/2/11 AT

3

12/1

When recorded please return to:
Gary Farrar
115 N. Chicago
Salina, KS 67401

QUITCLAIM DEED

THIS QUITCLAIM DEED, Executed this 19th day October 2011, by first parties Steve Karolyi and Kenneth Moore whose address is P.O. Box 74353, Phoenix, AZ 85087, to second parties Gary Farrar and Patricia Baier whose address is 115 N. Chicago., Salina, KS 67401.



WITNESSETH, That the said first party, for good consideration and for the sum of \$10.00 paid by the second party, the receipt hereby acknowledged, does hereby remise, release and quitclaim unto the second party forever, all the right, title, interest and claim which the first party has in and to the following described placer mining claim, in the County of Pinal, State of Arizona, to wit:

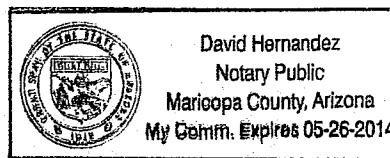
AMC # 406083 Superstition #2

Exempt per ARS 11-1134 A6

In WITNESS WHEREOF, the said first party has signed and sealed these presents the day and year first above written.

Signed, sealed and delivered:



Steve Karolyi

Kenneth Moore



State of Arizona } Arizona
County of } Maricopa

On this 25th day of October, 2011 before me Steve Karolyi and Kenneth Moore personally appeared, and proved to me on the basis of satisfactory evidence to be the person whose name is subscribed to the within instrument and acknowledged to me that he executed the same in his authorized capacity, and that his signature on the instrument the person, or the entity upon behalf of which the person acted, executed the instrument.

ACKNOWLEDGED by my hand and official notary seal.


Signature


PHOENIX, AZ

2011 NOV 14 P 12:18

RECEIVED
B.L.M. AZ STATE OFFICE

ENTERED INTO COMPUTER

10/27/11 AT



When recorded please return to:
David Schuck
2108 E. 6th St.
Vancouver, WA 98661

QUITCLAIM DEED

THIS QUITCLAIM DEED, Executed this 15th day of October 2011, by first parties Steve Karolyi and Kenneth Moore whose address is P.O. Box 74353, Phoenix, AZ 85087 to second parties, David Schuck and Ernie Connall whose address is 2108 E. 6th St., Vancouver, WA 98661.

WITNESSETH, That the said first party, for good consideration and for the sum of \$10.00 paid by the second party, the receipt hereby acknowledged, does hereby remise, release and quitclaim unto the second party forever, all the right, title, interest and claim which the first party has in and to the following described placer mining claim, in the County of Maricopa, State of Arizona, to wit:


AMC # 405036 Howling Gold

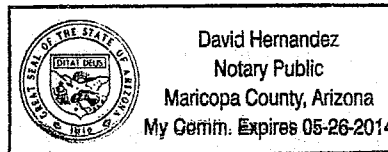
Exempt per ARS 11-1134 A6

In WITNESS WHEREOF, the said first party has signed and sealed these presents the day and year first above written.

Signed, sealed and delivered:


Steve Karolyi



Kenneth Moore



State of Arizona } Arizona
County of } Maricopa

On this 28th day of October, 2011 before me Steve Karolyi and Kenneth Moore personally appeared, and proved to me on the basis of satisfactory evidence to be the person whose name is subscribed to the within instrument and acknowledged to me that he executed the same in his authorized capacity, and that his signature on the instrument the person, or the entity upon behalf of which the person acted, executed the instrument.

ACKNOWLEDGED by my hand and official notary seal.


Signature


PHOENIX, AZ

2011 NOV 14 P 12:18

RECEIVED
B.L.M. AZ STATE OFFICE

ENTERED INTO COMPUTER

12/7/11 AT


\$20-

United States Department of the Interior
Bureau of Land Management
LANDS/RECREATION & PLANNING
ONE N CENTRAL AVE
PHOENIX, AZ 85004 -2203
Phone: 602-417-9200



Receipt

No:

2461752

Transaction #: 2537888

Date of Transaction: 11/14/2011

CUSTOMER:

STEVE KAROLYI
PO BOX 74353
PHOENIX, AZ 85087-1006 US

LINE #	QTY	DESCRIPTION	REMARKS	UNIT PRICE	TOTAL
1	11.00	LOCATABLE MINERALS / MINING CLAIMS-NEW, UNADJUD, ONE OR MORE AUTH NOS / NEW MINING CLAIM LOCATION FEE \$34 CASES: AMC412179/\$34.00, AMC412180/\$34.00, AMC412181/\$34.00, AMC412182/\$34.00, AMC412183/\$34.00, AMC412184/\$34.00, AMC412185/\$34.00, AMC412186/\$34.00, AMC412187/\$34.00, AMC412188/\$34.00, AMC412189/\$34.00		- n/a -	374.00
2	11.00	LOCATABLE MINERALS / MINING CLAIMS-NEW, UNADJUD, ONE OR MORE AUTH NOS / NEW MINING CLAIM MAINT FEE \$140 CASES: AMC412179/\$140.00, AMC412180/\$140.00, AMC412181/\$140.00, AMC412182/\$140.00, AMC412183/\$140.00, AMC412184/\$140.00, AMC412185/\$140.00, AMC412186/\$140.00, AMC412187/\$140.00, AMC412188/\$140.00, AMC412189/\$140.00		- n/a -	1540.00
3	11.00	LOCATABLE MINERALS / MINING CLAIMS-NEW, UNADJUD, ONE OR MORE AUTH NOS / NEW MINING CLAIM PROCESSING FEE \$15 CASES: AMC412179/\$15.00, AMC412180/\$15.00, AMC412181/\$15.00, AMC412182/\$15.00, AMC412183/\$15.00, AMC412184/\$15.00, AMC412185/\$15.00, AMC412186/\$15.00, AMC412187/\$15.00, AMC412188/\$15.00, AMC412189/\$15.00		- n/a -	165.00
4	1.00	LOCATABLE MINERALS / MINING CLAIMS-NOT NEW- UNADJUD, ONE AUTH NO. ONLY / MINING CLAIM MONEY RECEIVED CASES: AMC403506/\$180.00	TRF/18	- n/a -	180.00
TOTAL:					\$2,259.00

PAYMENT INFORMATION

1	AMOUNT:	2259.00	POSTMARKED:	N/A
	TYPE:	CHECK	RECEIVED:	11/14/2011
	CHECK NO:	8018		
	NAME:	KAROLYI, STEVE PO BOX 74353		

ULNIX AZ 85087-1006 US

REMARKS

This receipt was generated by the automated BLM Collections and Billing System and is a paper representation of a portion of the official electronic record contained therein.

When recorded please return to:
Robert Baughman
1400 Trails End Dr.
Clinton, OH 44216

QUITCLAIM DEED

THIS QUITCLAIM DEED, Executed this 18th day of April, 2011, by first parties Steve Karolyi whose address is P.O. Box 74353, Phoenix, AZ 85087 and Kenneth Moore whose address is P.O. Box 417, New River, AZ 85087, to second parties Robert Baughman and Jean Baughman whose address is 1400 Trails End Dr., Clinton, OH 44216.


WITNESSETH, that the said first party, for good consideration and for the sum of \$10.00 paid by the second party, the receipt hereby acknowledged, does hereby remise, release and quitclaim unto the second party forever, all the right, title, interest and claim which the first party has in and to the following described placer mining claims, in the County of La Paz, State of Arizona, to wit:


AMC # 406383 Sundance Gold #7 SE ¼ of the NW ¼ Section 14 T5N R12W GSB&M

Exempt per ARS 11-1134 A6

In WITNESS WHEREOF, the said first party has signed and sealed these presents the day and year first above written.

Signed, sealed and delivered:


 Steve Karolyi


 Kenneth Moore

State of Arizona } Arizona
County of } Maricopa

On this 3 day of May, 2011 before me Steve Karolyi and Kenneth Moore, personally appeared, and proved to me on the basis of satisfactory evidence to be the person whose name is subscribed to the within instrument and acknowledged to me that he executed the same in his authorized capacity, and that his signature on the instrument the person, or the entity upon behalf of which the person acted, executed the instrument.

ACKNOWLEDGED by my hand and official notary seal.


Signature



ACD
2-820-
AH

ENTERED INTO COMPUTER

JUN 08 2011

Amc 401615
Amc 406377
Amc 405534
Amc 405034

RECEIVED
BLM, AZ STATE OFFICE
2011 MAY -4 P 5:18
PHOENIX, ARIZONA

When recorded please return to:

Kent Radford
362 N. 4500 E
Rigby, ID 83442

RECEIVED
MARICOPA COUNTY STATE OFFICE
2011 MAY -4 PM 5:18
PHOENIX, ARIZONA

QUITCLAIM DEED

THIS QUITCLAIM DEED, Executed this 28th day of April, 2011, by first parties Steve Karolyi, whose address is P.O. Box 74353, Phoenix, AZ 85087, and Kenneth Moore whose address is P.O Box 417., New River, AZ 85087, to second parties Kent Radford and Steve Nash whose address is 362 N. 4500E., Rigby, ID 83442.


WITNESSETH, that the said first party, for good consideration and for the sum of \$10.00 paid by the second party, the receipt hereby acknowledged, does hereby remise, release and quitclaim unto the second party forever, all the right, title, interest and claim which the first party has in and to the following described placer mining claims, in the County of La Paz, State of Arizona, to wit:

AMC # 405539 Lost River #1 SW ¼ of the SE ¼ Section 6 T10N R16W GSB&M

Exempt per ARS 11-1134 A6

In WITNESS WHEREOF, the said first party has signed and sealed these presents the day and year first above written.

Signed, sealed and delivered:


 Steve Karolyi

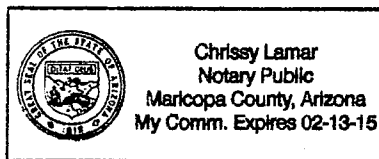
 Kenneth Moore

State of Arizona } Arizona
County of } Maricopa

On this 3 day of May, 2011 before me Steve Karolyi and Kenneth Moore, personally appeared, and proved to me on the basis of satisfactory evidence to be the person whose name is subscribed to the within instrument and acknowledged to me that he executed the same in his authorized capacity, and that his signature on the instrument the person, or the entity upon behalf of which the person acted, executed the instrument.

ACKNOWLEDGED by my hand and official notary seal.


Signature



RCD
2-120.-
4.4

ENTERED INTO COMPUTER

JUN 08 2011

cm

AT

When recorded please return to:
Ron Simpson
5037 Tulip Tree Ln.
Hazelwood, MO 63042

RECEIVED
B.L.M. AZ STATE OFFICE
2011 MAY -4 P 5:10
PHOENIX, ARIZONA

QUITCLAIM DEED

THIS QUITCLAIM DEED, Executed this 29th day of April 2011, by first parties Steve Karolyi and Kenneth Moore whose address is P.O. Box 74353, Phoenix, AZ 85087, to second parties Ron Simpson and Sharon Simpson whose address is 5037 Tulip Tree Ln., Hazelwood, MO 63042.

WITNESSETH, that the said first party, for good consideration and for the sum of \$10.00 paid by the second party, the receipt hereby acknowledged, does hereby remise, release and quitclaim unto the second party forever, all the right, title, interest and claim which the first party has in and to the following described placer mining claims, in the County of Maricopa, State of Arizona, to wit:

AMC # 405037 Red Hawk NE ¼ of the NE ¼ Section 3 T3N R7W GSB&M

Exempt per ARS 11-1134 A6

In WITNESS WHEREOF, the said first party has signed and sealed these presents the day and year first above written.

Signed, sealed and delivered:


 Steve Karolyi


 Kenneth Moore

State of Arizona } Arizona
County of } Maricopa

On this 3 day of May, 2011 before me Steve Karolyi and Kenneth Moore, personally appeared, and proved to me on the basis of satisfactory evidence to be the person whose name is subscribed to the within instrument and acknowledged to me that he executed the same in his authorized capacity, and that his signature on the instrument the person, or the entity upon behalf of which the person acted, executed the instrument.

ACKNOWLEDGED by my hand and official notary seal.


Signature



QCD
2 = \$20. -
A.H.

ENTERED INTO COMPUTER

JUN 08 2011
Am

BT

When recorded please return to:
Robert Coffman
517 E. Wilbeth Rd.
Akron, OH 44301

RECEIVED
CLERK OF STATE OFFICE
2011 MAY -4 P 5:10
PHOENIX, ARIZONA

QUITCLAIM DEED

THIS QUITCLAIM DEED, Executed this 19th day of April, 2011 by first parties Steve Karolyi and Tina Lilly, whose address is P.O. Box 74353, Phoenix, AZ 85087, to second parties, Robert Coffman, Kimberly Coffman, Robert Carl Coffman and Christina Coffman whose address is 517 E. Wilbeth Rd., Akron, OH 44301.


WITNESSETH, That the said first party, for good consideration and for the sum of \$10.00 paid by the second party, the receipt hereby acknowledged, does hereby remise, release and quitclaim unto the second party forever, all the right, title, interest and claim which the first party has in and to the following described placer mining claims, in the County of La Paz, State of Arizona, to wit:


AMC # 401620 Gold Pass #4 SW ¼ of the NE ¼ Sec. 17 T7N R12W GSRB&M

Exempt per ARS 11-1134 A6

In WITNESS WHEREOF, the said first party has signed and sealed these presents the day and year first above written.

Signed, sealed and delivered:


 Steve Karolyi


 Tina Lilly

State of Arizona } Arizona
County of } Maricopa

On this 3 day of May, 2011 before me Steve Karolyi and Tina Lilly personally appeared, and proved to me on the basis of satisfactory evidence to be the person whose name is subscribed to the within instrument and acknowledged to me that he executed the same in his authorized capacity, and that his signature on the instrument the person, or the entity upon behalf of which the person acted, executed the instrument.

ACKNOWLEDGED by my hand and official notary seal.


Signature



QCD
4 = 840. -
del.

JUN 08 2011

ENTERED INTO COMPILED

cm

47

United States Department of the Interior
Bureau of Land Management
LANDS/RECREATION & PLANNING
ONE N CENTRAL AVE
PHOENIX, AZ 85004 -2203
Phone:

Receipt

No: 2338102

Transaction #: 2412155

Date of Transaction: 05/04/2011

CUSTOMER:

STEVE KAROLYI
PO BOX 74353
PHOENIX, AZ 85087-1006 US

LINE #	QTY	DESCRIPTION	REMARKS	UNIT PRICE	TOTAL
1	1.00	LOCATABLE MINERALS / MINING CLAIMS-NOT NEW-UNADJUD, ONE AUTH NO. ONLY / MINING CLAIM MONEY RECEIVED CASES: AMC401620/\$100.00	QCD (10)	- n/a -	100.00
TOTAL:					\$100.00

PAYMENT INFORMATION			
1	AMOUNT:	100.00	POSTMARKED: N/A
	TYPE:	CHECK	RECEIVED: 05/04/2011
	CHECK NO:	7919	
	NAME:	KAROLYI, STEVE PO BOX 74353 PHOENIX AZ 85087-1006 US	

REMARKS

This receipt was generated by the automated BLM Collections and Billing System and is a paper representation of a portion of the official electronic record contained therein.

NOTICE!!

These documents have been scanned!

Do not place un-scanned documents beneath this notice!

Do not remove this notice from this file!

GPO Jacket No. 560-102
Print Order 61540
Rise Business Services, LLC
Job=AZ15 5/17/2019



Box Number= AZ15060



Claim Begin-End: AMC405534-AMC405545

4 Miscellaneous



AZ15060-2

AMC405526-AMC406355

405534

Authorized Date 11/22/2016

Instructions to Accounts AZ BLM REFUND TO ALMAGLOBE GROUP INC \$30.00 FOR
OVERPAYMENT ON AMC405535 RECEIPT #3635155. IO

Login ID 7196

Entry Date 11/22/2016

Total Amount \$30.00

AMC405534

Authorized Date02/04/2015

Instructions to Accounts AZ BLM REFUND \$50 TO ALMAGLOBE GROUP INC FOR
UNNECESSARY FEES PAID FOR THE 2014 MAINTENANCE FEE
WAIVER FORM FILED FOR AMC405327, AMC404331, AMC405535-
405536, AND AMC415227. RECEIPT #2855612. RE.

Login ID4105

Entry Date02/04/2015

Total Amount\$50.00

AMC405534

Authorized Date11/17/2014

Instructions to AccountsAZ BLM REFUND \$270.60 TO JERALD FEDOR, FOR LATE/INSUFFICIENT
MAINTENANCE FEE PAYMENT ON AMC405543, RECEIPT #3148002, PB
602-417-9360

Login ID5957

Entry Date11/17/2014

Total Amount\$270.60

CBS Export Results Report

PMC 405543

☐ Include Resolved Records**Record Status**

- ☐ Error Records (E/M/I)
- ☐ Accepted Records (A/W)
- ☐ "On Hold" Records (H)
- ☒ All Records (for s/n or receipt nr)
- ☐ Exported, No Results From CBS
- ☐ New (not yet exported)

Search Criteria

Enter export Date (mm/dd/yyyy)

Serial Number match (optional)

Receipt Nr (optional)

Export Nr (exclusive)

LR2000 User (defaults to login)

Responsible Area (Errors Only)

- ☐ User (U,X)
- ☐ Programmer (P,X)
- ☒ All (U,P,X)

[User Guide](#)[Printable Format \(legal/landscape\)](#)

Resend?	Export Nr	A/D	Serial Nr	Mult	Code	\$ Amount	Remarks	Receipt Nr	LR2000 User	#Msg	Resolved?	OK	Stat1	Area	CBS Msg 1	Stat2	Area	Msg 2	CBS 392 ID	392 \$ Amt	Action Update Date	Resend	Resend Orig	Export Date
<input type="checkbox"/>	4859718	A	AMC405543		481	10.00	2014	3148002	RMATTSON	1	<input type="checkbox"/>		A		ACCP				2109998	280.60	11/3/2014 9:05			11/3/2014

**DEPARTMENT OF THE INTERIOR
BUREAU OF LAND MANAGEMENT
MINING CLAIMS**

Run Date/Time: 11/12/2014 11:42 AM

(LIVE) Serial Register Page

Page 1 of 1

01 10-21-1976;090STAT0090;43USC1744

Case Type 384201: PLACER CLAIM

Claim Name: LOST RIVER #5

Commodity :

Case Disposition: ACTIVE

Required Maintenance Fee: \$310.00

Total Acres

35.000

Serial Number

AMC405543

Lead File Number

AMC405534

Name & Address

Int Rel

HESSON DAVID
ALBAUGH BURLEME

PO BOX 82547
13710 JUG ST

PHOENIX, AZ 85071-2547
JOHNSTOWN, OH 43031-9542

CLAIMANT
CLAIMANT

Mer Twp Rng Sec

Quadrant

District/Field Office

County

14 0100N 0160W 006

SW

LAKE HAVASU FO

LA PAZ

Act Date	Code	Action	Action Remarks	Receipt Number
12/30/2010	403	LOCATION DATE		
02/10/2011	395	RECORDATION NOTICE RECD	1	2290801
09/03/2013	682	MAINTENANCE FEE/\$140	2014;\$280	2877693
10/10/2014	481	NOTICE OF INTENT TO HOLD	2014	3148002
08/27/2012	682	MAINTENANCE FEE/\$140	2013;\$280	2643297
08/25/2011	682	MAINTENANCE FEE/\$140	2012	2415208
02/10/2011	484	LOCATION YEAR / MAINTENANCE	2011	2290801
10/10/2014	392	MONIES RECEIVED	\$270.60;1	3148002
08/15/2012	396	TRF OF INTEREST FILED	KAROLYI STEVE	2631367
08/15/2012	396	TRF OF INTEREST FILED	MOORE KENNETH	2631367
08/02/2011	240	DECLARED N/V IN PART	PATENT LAND	
06/16/2011	635	AMENDED LOCATION FILED	LLD	2364144
05/13/2011	669	LAND STATUS CHECKED		
02/10/2011	501	ACCT ADV IN LEAD FILE	AMC405534-AMC405545;	

310
- 270
40

Line Nr Remarks

RUN TIME: 11:57 AM

UNITED STATES DEPARTMENT OF INTERIOR
BUREAU OF LAND MANAGEMENT

RUN DATE: 11/12/2014
Page 1 of 1

GEO STATE: AZ

CLAIM NAME/NUMBER INDEX (ALPHA ORDER)

Case Disp Txt = ACTIVE, CLOSED, PENDING

<u>Claim Name/Number</u>	<u>Ser No</u>	<u>Claimant(s)</u>	----- LEGAL DESC -----					<u>CTY</u>	<u>LOC DATE</u>	<u>CASE CLOSED</u>
			<u>MER</u>	<u>TWN</u>	<u>RNG</u>	<u>SEC</u>	<u>Subdv</u>			
LOST RIVER #5	AMC405543	ALBAUGH BURLEME	14	0100N	0160W	006	SW	AZ012	12/30/2010	
LOST RIVER #5	AMC405543	HESSON DAVID	14	0100N	0160W	006	SW	AZ012	12/30/2010	

* DISCLOSURE * ALL INFORMATION RECEIVED IN THIS OFFICE MAY NOT YET BE LISTED ON THIS REPORT. NAMES AND ADDRESSES ARE ENTERED AS THEY APPEAR ON THE LOCATION NOTICE OR ARE ABBREVIATED TO FIT LIMITED SPACE. THEREFORE THEY MAY NOT APPEAR IN THE EXPECTED SEQUENCE. A BLANK LATEST ASSESSMENT YEAR IN THIS REPORT DOES NOT CONSTITUTE AN ABANDONED CLAIM.

Amc 401615
402469
405034
405325
405534
406029
406082
406377
407728

RE: Change of Address

Bureau of Land Management


ATTENTION:

Rod Ebert

Amy Thrower

Tony Stewart

Please note that my name, Kenneth Moore, appears on several mining claims on file with the Bureau of Land Management of which I am a locator of said claims. Please be advised of a change of address for all claims already on file from P.O Box 74353 Phoenix, AZ 85087 to my current and correct address of P.O Box 417 New River, AZ 85087. Should you have any questions regarding my change of address I may be reached at 623-277-8720. Thank you.




Kenneth Moore


State of Arizona } Arizona
County of } Maricopa

RECEIVED
AZ STATE OFFICE
2011 JUN 16 P 1:37
PHOENIX, ARIZONA

On this 10 day of June, 2011 before me Kenneth Moore, personally appeared, and proved to me on the basis of satisfactory evidence to be the person whose name is subscribed to the within instrument and acknowledged to me that he executed the same in his authorized capacity, and that his signature on the instrument the person, or the entity upon behalf of which the person acted, executed the instrument.

ACKNOWLEDGED by my hand and official notary seal.


Signature



Pauline -

Can you please
correct this address.

JUL 07 2011

Thanks -

R.S. had to

Amey

consolidate the

Address for me - AUG 02 2011
PB done.

List of Proprietors

MOORE KENNETH[50661], 2914 LORIWOOD DR, , HAUGHTON, LA, 710379344, P, MATCHED

MOORE KENNETH[2297703], PO BOX 417, , PHOENIX, AZ, 850010417, P, MATCHED

MOORE KENNETH MRS[50662], 2914 LORIWOOD DR, , HAUGHTON, LA, 710379344, P, MATCHED

Consolidated
ENTERED INTO COMPUTER
AUG 02 2011 *pb*

Select

Cancel

List of Proprietors

MOORE KENNETH[50661], 2914 LORIWOOD DR, , HAUGHTON, LA, 710379344, P, MATCHED
MOORE KENNETH[2297703], PO BOX 417, , PHOENIX, AZ, 850010417, P, MATCHED - *Keep*
MOORE KENNETH[2318127], PO BOX 74353, , PHOENIX, AZ, 850871006, P, MATCHED
MOORE KENNETH MRS[50662], 2914 LORIWOOD DR, , HAUGHTON, LA, 710379344, P, MATCHED

Had Rick consolidate these Addresser

AUG 02 2011 9:10 AM

RB

Select

Cancel

DEPARTMENT OF THE INTERIOR
BUREAU OF LAND MANAGEMENT
MINING CLAIMS

MC Customer Information - With Serial No. and Claim Name
ACTIVE CLAIMS

Run Date: 07/07/2011 07:55 AM

Page 1 of

Admin State: AZ

Geo State: AZ

MOORE KENNETH
PO BOX 74353
PHOENIX, AZ 85087-10

CUSTOMER ID: 2297703

<u>Serial No.</u>	<u>Claim Name/Number</u>	<u>Lead Serial No.</u>	<u>Disposition</u>
AMC401615	PONCHO VILLA #2	AMC401615	ACTIVE
AMC402470	LOST TREASURE #2	AMC402469	ACTIVE
AMC405034	BIG MOON GOLD	AMC405034	ACTIVE
AMC405035	HIDDEN CANYON	AMC405034	ACTIVE
AMC405036	HOWLING GOLD	AMC405034	ACTIVE
AMC405327	BOOT JACK GOLD	AMC405325	ACTIVE
AMC405328	BOWIE	AMC405325	ACTIVE
AMC405329	CROCKET	AMC405325	ACTIVE
AMC405330	EUREKA GOLD	AMC405325	ACTIVE
AMC405331	FREE GOLD	AMC405325	ACTIVE
AMC405332	GOLD CAMP DRAW	AMC405325	ACTIVE
AMC405333	GOLD LODGE	AMC405325	ACTIVE
AMC405336	HOUSTON	AMC405325	ACTIVE
AMC405337	MINERAL WASH GOLD	AMC405325	ACTIVE
AMC405338	NUGGET CANYON GOLD	AMC405325	ACTIVE
AMC405339	TRAVIS	AMC405325	ACTIVE
AMC405540	LOST RIVER #2	AMC405534	ACTIVE
AMC405541	LOST RIVER #3	AMC405534	ACTIVE
AMC405542	LOST RIVER #4	AMC405534	ACTIVE
AMC405543	LOST RIVER #5	AMC405534	ACTIVE
AMC405544	LOST RIVER #4A	AMC405534	ACTIVE
AMC405545	NUGGET CANYON A	AMC405534	ACTIVE
AMC406029	MARTIN PEAK #1	AMC406029	ACTIVE
AMC406030	MARTIN PEAK #2	AMC406029	ACTIVE
AMC406031	MARTIN PEAK #3	AMC406029	ACTIVE
AMC406033	MARTIN PEAK #4	AMC406029	ACTIVE
AMC406035	MARTIN PEAK #6	AMC406029	ACTIVE
AMC406082	SUPERSTITION #1	AMC406082	ACTIVE
AMC406083	SUPERSTITION #2	AMC406082	ACTIVE
AMC406084	SUPERSTITION #3	AMC406082	ACTIVE
AMC406085	SUPERSTITION #4	AMC406082	ACTIVE
AMC406086	SUPERSTITION #5	AMC406082	ACTIVE
AMC406087	SUPERSTITION #7	AMC406082	ACTIVE
AMC406088	SUPERSTITION #8	AMC406082	ACTIVE
AMC406377	SUNDANCE GOLD #1	AMC406377	ACTIVE
AMC406378	SUNDANCE GOLD #2	AMC406377	ACTIVE
AMC406380	SUNDANCE GOLD #4	AMC406377	ACTIVE
AMC406381	SUNDANCE GOLD #5	AMC406377	ACTIVE
AMC406382	SUNDANCE GOLD #6	AMC406377	ACTIVE
AMC406384	SUNDANCE GOLD #8	AMC406377	ACTIVE
AMC406385	SUNDANCE GOLD #9	AMC406377	ACTIVE
AMC406386	SUNDANCE GOLD #10	AMC406377	ACTIVE
AMC406387	SUNDANCE GOLD #11	AMC406377	ACTIVE
AMC406388	SUNDANCE GOLD #12	AMC406377	ACTIVE
AMC406389	SUNDANCE GOLD #13	AMC406377	ACTIVE
AMC406390	SUNDANCE GOLD #14	AMC406377	ACTIVE
AMC406391	SUNDANCE GOLD #16	AMC406377	ACTIVE
AMC406392	SUNDANCE GOLD #17	AMC406377	ACTIVE
AMC407728	CAMP WASH GOLD #1	AMC407728	ACTIVE
AMC407729	CAMP WASH GOLD #2	AMC407728	ACTIVE
AMC407730	CAMP WASH GOLD #3	AMC407728	ACTIVE

**DEPARTMENT OF THE INTERIOR
BUREAU OF LAND MANAGEMENT**

MINING CLAIMS

MC Customer Information - With Serial No. and Claim Name

ACTIVE CLAIMS

Run Date: 07/07/2011 07:55 AM

Page 2 of

<u>Serial No.</u>	<u>Claim Name/Number</u>	<u>Lead Serial No.</u>	<u>Disposition</u>
AMC407731	CAMP WASH GOLD #4	AMC407728	ACTIVE
AMC407732	CAMP WASH GOLD #5	AMC407728	ACTIVE
AMC407733	CAMP WASH GOLD #6	AMC407728	ACTIVE
AMC407734	CAMP WASH GOLD #7	AMC407728	ACTIVE
AMC407735	CAMP WASH GOLD #8	AMC407728	ACTIVE
AMC407736	CAMP WASH GOLD #9	AMC407728	ACTIVE

Number of ACTIVE cases: 57

BUREAU OF LAND MANAGEMENT
MINING CLAIMS
MC Customer Information

Run Date: 07/07/2011 07:55 AM

Page: 1

Total Rows Returned: 57

AZ

Limiting Criteria:

System Id = MC

Admin State = AZ

Geo State = AZ

Case Disp Txt = ACTIVE

Geost County Cd =

Admst Dist FO Cd =

Cust Nm begins with MOORE KENNETH

District Txt =

FO Txt =

County Txt =

Adm Agency =

Adm Agency Txt =

Mer Twp Rng =

Mtrs =

**NO WARRANTY IS MADE BY BLM
FOR USE OF THE DATA FOR
PURPOSES NOT INTENDED BY BLM**

NOTICE!!

These documents have been scanned!

Do not place un-scanned documents beneath this notice!

Do not remove this notice from this file!

GPO Jacket No. 560-102
Print Order 61540
Rise Business Services, LLC
Job=AZ15 5/17/2019



Box Number= AZ15060



Claim Begin-End: AMC405534-AMC405545

5 Annual Filings



AZ15060-2

AMC405526-AMC406355

FAILED**AMC 405534**

United States Department of the Interior
Bureau of Land Management
DIV OF LANDS, MINRLS & ENERGY
ONE N CENTRAL AVE
PHOENIX, AZ 85004 -4427
Phone: 602-417-9200

Receipt

No: 4248581

Transaction #: 4364059	
Date of Transaction: 08/29/2018	
CUSTOMER:	
	WORLD INDUSTRIES INC 848 N RAINBOW BLVD # 2398 LAS VEGAS, NV 89107-1103 US

LINE #	QTY	DESCRIPTION	REMARKS	UNIT PRICE	TOTAL
1	1.00	LOCATABLE MINERALS / MINING CLAIMS- NOT NEW-UNADJUD, ONE AUTH NO. ONLY / MINING CLAIM MONEY RECEIVED CASES: AMC405536/\$155.00	2019 MAINT (1)	- n/a -	155.00
TOTAL:					\$155.00

*RE FUND
PROCESSED
10/4/2018*

PAYMENT INFORMATION			
NOTE: Items will appear on credit card statement as "Bureau of Land Mgmt CO".			
1	AMOUNT:	155.00	POSTMARKED: N/A
	TYPE:	CREDIT CARD	RECEIVED: 08/29/2018
	NAME:	WORLD INDUSTRIES INC 848 N RAINBOW BLVD # 2398 LAS VEGAS NV 89107-1103 US	
	CARD NO:	XXXXXXXXXXXX8037	AUTH CODE: 124738
	NAME ON CARD:	WORLD INDUSTRIES	
	SIGNATURE:		

REMARKS

This receipt was generated by the automated BLM Collections and Billing System and is a paper representation of a portion of the official electronic record contained therein.

*379 ENTERED 10/4/2018
FOR PAYMENT ON CLOSED
CLAIM AMC405536. \$155
RM*

UNITED STATES
DEPARTMENT OF THE INTERIOR
BUREAU OF LAND MANAGEMENT

CREDIT CARD PAYMENT
For Mining Claim Maintenance Fee

☐ THIS IS A CHANGE OF ADDRESS

TELEPHONE SUBMISSION - ACCURACY OF THE BELOW INFORMATION IS THE RESPONSIBILITY OF THE CLAIMANT/OWNER

NAME World Industries
ADDRESS 848 N Rainbow #2398
CITY Las Vegas STATE NV ZIP 89107
PHONE # 704 - 814 9626 *Charles*

SEND RECEIPT TO ☒ Above address
☐ Other (Include Name and Mailing Address):

AMC NUMBER

405 536

CLAIM/SITE NAME

FREE GOLD B

DATE STAMP

1 # of Claim/Site
x 155.00 Each
\$ 155 Total Charged SG (INITIALS)

RECEIPT # 4248581

RECEIVED
BUREAU OF LAND MANAGEMENT
ARIZONA STATE OFFICE
2018 AUG 29 A 9:45
PHOENIX, ARIZONA

***** FOR OFFICIAL USE ONLY *****

DATE _____ INITIALS _____ VERIFIED _____

United States Department of the Interior
Bureau of Land Management
 DIV OF LANDS, MINRLS & ENERGY
 ONE N CENTRAL AVE
 PHOENIX, AZ 85004 -4427
 Phone: 602-417-9200

Receipt

No: 4248581

Transaction #: 4364059	
Date of Transaction: 08/29/2018	
CUSTOMER:	
	WORLD INDUSTRIES INC 848 N RAINBOW BLVD # 2398 LAS VEGAS,NV 89107-1103 US

LINE #	QTY	DESCRIPTION	REMARKS	UNIT PRICE	TOTAL
1	1.00	LOCATABLE MINERALS / MINING CLAIMS- NOT NEW-UNADJUD,ONE AUTH NO. ONLY / MINING CLAIM MONEY RECEIVED CASES: AMC405536/\$155.00	2019 MAINT (1)	- n/a -	155.00
TOTAL:					\$155.00

PAYMENT INFORMATION			
NOTE: Items will appear on credit card statement as "Bureau of Land Mgmt CO".			
1	AMOUNT:	155.00	POSTMARKED: N/A
	TYPE:	CREDIT CARD	RECEIVED: 08/29/2018
	NAME:	WORLD INDUSTRIES INC 848 N RAINBOW BLVD # 2398 LAS VEGAS NV 89107-1103 US	
	CARD NO:	XXXXXXXXXXXX8037	AUTH CODE: 124738
	NAME ON CARD:	WORLD INDUSTRIES	
	SIGNATURE:		

REMARKS

This receipt was generated by the automated BLM Collections and Billing System and is a paper representation of a portion of the official electronic record contained therein.

AMC 405325
405534
425083
437272

Form 3830-2
(January 2017)

UNITED STATES
DEPARTMENT OF THE INTERIOR
BUREAU OF LAND MANAGEMENT

MAINTENANCE FEE WAIVER CERTIFICATION

FORM APPROVED
OMB NO. 1004-0114
Expires: January 31, 2020

SEE INSTRUCTIONS ON PAGE 2

1. This small miner waiver is filed for the assessment year beginning on September 1, 2017 and ending on September 1, 2018.
2. The undersigned and all related parties owned ten or fewer mining claims, mill, or tunnel sites located and maintained on Federal lands in the United States of America on September 1, 2017.
3. The undersigned have performed the assessment work required by law for each mining claim listed prior to filing this waiver and understand that by filing this form, the undersigned must file an affidavit of assessment work with the Bureau of Land Management (BLM) by the December 30th following the filing of this waiver.
4. The undersigned understand that if the assessment work obligation has not yet come due under 30 U.S.C. 28 (for those claims in their first assessment year only), a notice of intent to hold reciting this condition must be recorded by the December 30th following the filing of this waiver.
5. The undersigned understand that mill and tunnel sites may also be listed on this waiver and be waived from payment of the maintenance fee, and that a notice of intent to hold for these sites is required to be filed with the BLM by the December 30th following the filing of this waiver.
6. The undersigned understand and acknowledge that pursuant to 43 U.S.C. 1212 and 18 U.S.C. 1001, the filing or recording of a false, fictitious, or fraudulent document with the BLM may result in a fine of up to \$250,000, a prison term not to exceed five years, or both.
7. The mining claims, mill or tunnel sites for which this waiver from payment of the maintenance fees is requested are:

CLAIM OR SITE NAME	BLM RECORDATION SERIAL NUMBER
1. Megan's Gold	AMC 425083
2. Boot Jack	AMC 405327
3. Summit Gold	AMC 437272
4. Free Gold A	AMC 405535
5.	
6.	
7.	
8.	
9.	
10.	

The owner(s) (claimants) of the above mining claims and sites are:

Jade Success Holdings Inc/s by Megan Silverharbour

(Owner's Name - Please Print)

3806A Bloor Str W, Apt 1

(Owner's Mailing Address)

Jade Success Holdings/Megan Silverharbour

(Owner's Signature)

Toronto, ON Canada

(City)

CA

(State)

M9B6C2

(Zip Code)

Summit Exponential LLC/s by Edith Silverharbour

(Owner's Name - Please Print)

3806A Bloor Str W, Apt 1

(Owner's Mailing Address)

Edith Silverharbour

(Owner's Signature)

Toronto, ON Canada

(City)

CA

(State)

M9B6C2

(Zip Code)

(Owner's Name - Please Print)

(Owner's Mailing Address)

(Owner's Name - Please Print)

(Owner's Mailing Address)

(Owner's Signature)

(City)

(Owner's Signature)

(City)

(State)

(State)

(Zip Code)

(Zip Code)

(Continued on page 2)

RECEIVED
BLM AZ STATE OFFICE
2017 NOV 29 A 11:16
PHOENIX, ARIZONA

STATEMENT

Edith Silverharbour (born on May 2, 1961, Hungary; residential address: 3806A Bloor Str W, Apt 1, Toronto, ON, M9B 6C2, Canada)

CEO, director, 50% owner of Almaglobe Group Inc and its successors and also CEO, director of Jade Success Holdings Inc (USA) and its successors and all their owned entities, rights and properties.

I, **Edith Silverharbour** make a statement that the ownership of all of these entities mentioned above are also under the 50% ownership of Megan Agnes Silverharbour (born on November 14, 1982, Hungary; residential address: 3806A Bloor Str W, Apt 1, Toronto, ON, M9B 6C2, Canada).

Megan Agnes Silverharbour is not a director, but owner and corporate secretary of them.

After my death the full ownership passes unto her without any question or special legal procedures, except what the relevant law provides with.

This should be also considered my final will.

In case of dispute, the law of Canada has the Jurisdiction to settle the argument.

Edith Silverharbour

[Signature]

Alpesh Patel

In front of Notary Public

August 16/16



Law
1500 # 572200

RECEIVED
CLM AZ STATE OFFICE
2017 NOV 29 A 11:16
PHOENIX, ARIZONA

ATTN: BLM

To whom it may concern,

Reference number: 3800 (9200) RM

AMC425083, AMC437272

Hi dear ReAnn Myers,

Here we attach the corrected Maintenance Fee Waiver Certification Form.

Signatories:

1. For Jade Success Holdings Inc 3806A Bloor Str W, Apt 1, Toronto, ON Canada M9B6C2
In this case was signed by Megan Silverharbour, who is the co-owner of ALMAGLOBE GROUP INC (Canadian Inc), which owns Jade Success Holdings Inc.
Jade Success Holding Inc also owns other entities.
2. For Summit Exponential LLC 3806A Bloor Str W, Apt 1, Toronto, ON Canada M9B6C2
In this case was signed by Edith Silverharbour, who is the co-owner of ALMAGLOBE GROUP INC (Canadian Inc), which owns Jade Success Holdings Inc, which is the owner of Summit Exponential LLC.

Summarizing the entity structure again:



Please also see the copy of Statement attached.

Thanks for your help.

Best regards: Edith Silverharbour and Megan Silverharbour

November 26, 2017.

Edith Silverharbour
Megan Silverharbour

RECEIVED
AZ STATE OFFICE
2017 NOV 29 A 11:19
PHOENIX, ARIZONA

Do not open / Ne pas ouvrir

Do not open / Ne pas ouvrir



Reusable Envelope

Envelope réutilisable

Extremely Urgent

What is the weight limit for the FedEx® Envelope?

227 grams or 0.5 lb. — including the FedEx Envelope, air weight and contents (up to approximately 24 pages or 8 1/2 x 14 pages). If it exceeds the gross weight limit, a higher rate will apply.

How can I raise the Parcel Size Dimension Limit?

To find info:

- Ca
- Va
- Co
- Re

Non Your and/ 1,801

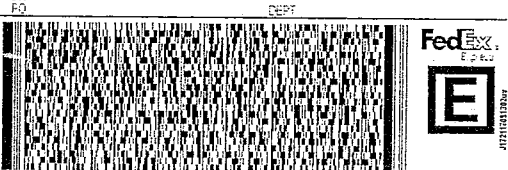


ORIGIN ID: YISA (416) 841-7322
MEGAN EDITH SILVER HARBOUR
SEBRATON GATEWAY HOTEL
6320 SILVER DART DRIVE
MISSISSAUGA, ON L5P1C4
CANADA CA

SHIP DATE: 28 NOV 17
ACTWST: 0.50 LB
CAD: 100795629WSX13300
DIMS: 12x11x1
BILL THIRD PARTY

TO RYANN MYERS
BUREAU OF LAND MANAGEMENT AZ OFFICE
ONE NORTH CENTRAL AVE SUITE 800

PHOENIX AZ 85004 (US)
(602) 417-9913 REF: 100795629WSX13300




TRK# 7886 3881 9898
0430


10:30A
INTL PRIORITY

NH ZSYA

85004
AZ-US PHX



Visitez fedex.ca ou composez le 1.800.667.673, si local si vous êtes situé hors du Canada.



Quel est le poids limite du tarif Env

227 grammes ou 0,5 lb. — Y compris l'enveloppe FedEx, environ: 24 pages 8 1/2 x 14, si le poids excède la limite

Comment puis-je augmenter la limite de dimension des colis?

Envoyez l'enveloppe FedEx

227 grammes ou 0,5 lb. — Y compris l'enveloppe FedEx, environ: 24 pages 8 1/2 x 14, si le poids excède la limite

Responsabilité

Portes, de dommages, de

à 100 SCAN. La valeur

pour le détail.

able

278

10:30
11:29

portable avec le contenu et

à 100 SCAN. La valeur

pour le détail.


pour le détail.

FedEx

Express

TO REUSE: Cover or mark through any previous shipping information.
RÉUTILISATION : Masquez ou biffez toute information sur les expéditions précédentes.

Align top of FedEx Express Shipping Label here.
Placez le côté supérieur de l'étiquette d'expédition FedEx Express ici.



For FedEx Express® Shipments Only
Pour les envois FedEx Express® seulement

Align bottom of Air Waybill Pouch here.
Placez le côté inférieur de la pochette de lettre de transport aérien ici.

UNITED STATES
DEPARTMENT OF THE INTERIOR
BUREAU OF LAND MANAGEMENT

MAINTENANCE FEE WAIVER CERTIFICATION

SEE INSTRUCTIONS ON PAGE 2

FORM APPROVED 437272
OMB NO. 1004-0114
Expires: January 31, 2020

1. This small miner waiver is filed for the assessment year beginning on September 1, 2017 and ending on September 1, 2018.
2. The undersigned and all related parties owned ten or fewer mining claims, mill, or tunnel sites located and maintained on Federal lands in the United States of America on September 1, 2017.
3. The undersigned have performed the assessment work required by law for each mining claim listed prior to filing this waiver and understand that by filing this form, the undersigned must file an affidavit of assessment work with the Bureau of Land Management (BLM) by the December 30th following the filing of this waiver.
4. The undersigned understand that if the assessment work obligation has not yet come due under 30 U.S.C. 28 (for those claims in their first assessment year only), a notice of intent to hold reciting this condition must be recorded by the December 30th following the filing of this waiver.
5. The undersigned understand that mill and tunnel sites may also be listed on this waiver and be waived from payment of the maintenance fee, and that a notice of intent to hold for these sites is required to be filed with the BLM by the December 30th following the filing of this waiver.
6. The undersigned understand and acknowledge that pursuant to 43 U.S.C. 1212 and 18 U.S.C. 1001, the filing or recording of a false, fictitious, or fraudulent document with the BLM may result in a fine of up to \$250,000, a prison term not to exceed five years, or both.
7. The mining claims, mill or tunnel sites for which this waiver from payment of the maintenance fees is requested are:

CLAIM OR SITE NAME	BLM RECORDATION SERIAL NUMBER
1. Megan's Gold	BLM 425083 <i>AMC 425083 Summit</i>
2. Boot Jack	BLM 405327 <i>AMC 405327</i>
3. Summit Gold	BLM 407272 <i>AMC 437272 Summit</i>
4. Free Gold A	BLM 405335 <i>AMC 405535</i>
5.	
6.	
7.	
8.	
9.	
10.	

The owner(s) (claimants) of the above mining claims and sites are:

Jade Success Holdings Inc

(Owner's Name - Please Print)

3806A Bloor Str W, Apt 1

(Owner's Mailing Address)

[Signature]

(Owner's Signature)

Toronto, ON Canada

M9B6C2

(City)

(State)

(Zip Code)

Summit Exponential LLC

(Owner's Name - Please Print)

3806A Bloor Str W, Apt 1

(Owner's Mailing Address)

[Signature]

(Owner's Signature)

Toronto, ON Canada

M9B6C2

(City)

(State)

(Zip Code)

(Owner's Name - Please Print)

(Owner's Signature)

(Owner's Mailing Address)

(City)

(State)

(Zip Code)

(Owner's Name - Please Print)

(Owner's Signature)

(Owner's Mailing Address)

(City)

(State)

(Zip Code)

(Continued on page 2)

CORRECTED WAIVER REC'D
11/29/2017. 247 REMOVED. *[Signature]*

BY: *[Signature]*

ENTERED
SEP 06 2017

[Signature]

UNITED STATES
DEPARTMENT OF THE INTERIOR
BUREAU OF LAND MANAGEMENT

FORM APPROVED
OMB NO.: 1004-0114
Expires: January 31, 2020

AFFIDAVIT OF ANNUAL ASSESSMENT WORK

~~Amc 40~~
Amc 405325

WHEN RECORDED, MAIL DOCUMENT TO:

NAME: Megan Silverharbour

ADDRESS: 3806A Bloor Str W, Apt 1

CITY, STATE, ZIP: Toronto, On M9B6C2 Canada

405534
425083
437272

FOR COUNTY RECORDER'S USE

No. of Claims 4

x \$10/claim

Total due BLM \$ \$40

TO ALL WHOM IT MAY CONCERN:

1. The undersigned certifies that at least \$100 per claim was expended for development, labor and improvements, or equivalent value added, as the annual assessment work for the assessment year ending September 1, 2017 for the following contiguous unpatented mining claim(s), located in the County of La Paz, in the State of Arizona.

BLM Serial No.	Name of Claim	Tp	Rg	Sec	Mer	County Recordation Book and Page No.	Co. Recording Date
		Example: 13N 5E 14 MDM					
425083	Megan's Gold (20)	5N	12W	11	Gila & SLRB		
405327	Boot Jack (20)	5N	12W	11	Gila & SLRB		
437272 407272	Summit Gold (20)	5N	12W	11	Gila & SLRB		
405535 405335	Free Gold A (18)	5N	12W	11	Gila & SLRB		

(Continued on page 2)

ENTERED
AUG 22 2017
BY: jm

2. Type of labor and improvements (specify what was done and give the total value for that labor and improvement to show at least \$100 for each claim). If a geological, geochemical, or geophysical survey was performed, as per 30 U.S.C. 28-1, reference the title of the report of survey, give cost and date of the survey and report, and indicate it was filed with the County Recorder:

Description of Work Performed	Value of Work Performed	Date Work Was Performed
cleaning area from nature's and tourists' debris, maintain natural environment	>\$100/claim	May 19,20,21,22, 2017
surface works and improvements		

3. Name and mailing address of each person who performed the labor and improvements:

Name (please print)

Current Mailing Address (please print)

Megan Silverharbour

3806 Bloor Str W, Apt 1, Toronto, ON M9B6C2, Canada

Mohan Vellappillai

346-2 Valhalla Inn Rd, Toronto, ON M9B6C3, Canada

4. Name and mailing address of each person who holds and claims the subject mining claim(s) for the valuable minerals contained therein. Be sure to indicate if there is a change of address:

Name (please print)

Current Mailing Address (please print)

Jade Success Holdings INC

Megan Silverharbour, 3806A Bloor Str W, Toronto, ON M9B6C2 Canada

Summit Exponential LLC

Edith Silverharbour, 3806A Bloor Str W, Toronto, ON M9B6C2 Canada

5. The undersigned testifies that on the date of Aug 11, 2017, all monuments required by law were erected upon the subject claim(s), and all notices required by law were posted on the subject claim(s) or copies thereof were in place, and at said date, each corner monument bore or contained

markings sufficient to appropriately designate the corner of the claim to which it pertains and the name of the claim(s).

I hereby certify under penalty of perjury under the laws of the State of Arizona that the foregoing statements are true and correct:

[Signature]
(Signature of person responsible for above statement)

Date: Aug 11, 2017

Title 18 U.S.C. 1001 and 43 U.S.C. 1212 make it a crime for any person knowingly and willfully to make to any department or agency of the United States any false, fictitious or fraudulent statements or representations as to any matter within its jurisdiction.

Notary Block

SUBSCRIBED AND SWORN TO before me, this 11 day of August 20 17.

By: [Signature]

(Signature of Affiant)


Title: THUY UYEN MI NGUYEN
NOTARY PUBLIC FOR ONTARIO

THUY UYEN MI NGUYEN
TORONTO NOTARY PUBLIC
303 BATHURST ST., SUITE 404
TORONTO, ONTARIO, M5R 2M8
TEL: (416) 939-4158

My Commission Expires: NOTARY PUBLIC FOR
ONTARIO, LAWYER
NO EXPIRY: L.S.U.C. # 69437

INSTRUCTIONS

1. This is an optional form that may be used to satisfy the requirements for the Bureau of Land Management (BLM) under the provisions of 43 U.S.C. §1744 and 30 U.S.C. §28-28d and the regulations thereunder (43 CFR part 3835). Since local and State laws may vary, you should contact your local and State agencies where the claims are located to ensure all applicable laws and requirements are satisfied.
2. The claimant(s) must fill in the date in paragraph 1 for the applicable assessment year and the county and state where the claims are located.
3. All claim names, BLM serial numbers, legal descriptions, and original county recording information must be listed for the claims pertaining to this assessment notice.
4. The claimant(s) must complete paragraph 2 listing all labor or improvements which was performed on or did benefit the subject mining claims. The value and date of the labor or improvements must also be listed. The total amount of labor or improvements can be listed, but the total expenditure must equal at least \$100 for each claim.
5. The names and current mailing addresses of the person(s) performing the labor shall be listed in paragraph 3.
6. The name and current mailing address of each owner (claimant) of the claims shall be listed in paragraph 4. The mailing address shall be the owner's address and not the address of an agent or anyone representing the claimant. Be sure to note if there has been a change of address.
7. Paragraph 5 shall be completed to show the date it was verified that all monuments required by law were properly erected, all notices were posted, and that corners were appropriately designated for all claims listed.
8. An exact legible reproduction or duplicate (other than microfilm or other electronic media) of this affidavit or another type of affidavit of assessment work that you file or will file in the county where each claim is located, must be filed with the BLM on or before December 30 of the calendar year in which the assessment year ends. For mill or tunnel sites, a separate notice of intent to hold must be filed with the BLM on or before December 30. Requirements for filing a notice of intent to hold can be found at 43 CFR 3835.33.
9. A processing fee of \$10 for each claim listed must be remitted to the BLM along with this or any other affidavit of assessment work.



TO REUSE: Cover or mark through any previous shipping information
RÉUTILISATION : Masquez ou biffez toute information sur les
expéditions précédentes.

Align top of FedEx Express Shipping Label here.
Placez le côté supérieur de l'étiquette d'expédition
FedEx Express ici.

PHOENIX, ARIZONA
2017 AUG 16 P 2:01
FEDERAL EXPRESS

Reusable Envelope
Enveloppe réutilisable

For FedEx Express® Shipments Only
Pour les envois FedEx Express™ seulement

Align bottom of Air Waybill Pouch here.
Placez le côté inférieur de la pochette de lettre de
transport aérien ici.

United States Department of the Interior
Bureau of Land Management
DIV OF LANDS, MINRLS & ENERGY
ONE N CENTRAL AVE
PHOENIX, AZ 85004 -4427
Phone: 602-417-9200

Receipt

No: 3942962

Transaction #: 4052638	
Date of Transaction: 08/17/2017	
CUSTOMER:	
	JADE SUCCESS HOLDINGS INC 3806A BLOOR ST W APT 1 TORONTO, ON M9B 6C2 CA

LINE #	QTY	DESCRIPTION	REMARKS	UNIT PRICE	TOTAL
1	1.00	LOCATABLE MINERALS / MINING CLAIMS- NOT NEW-UNADJUD, ONE AUTH NO. ONLY / MINING CLAIM MONEY RECEIVED CASES: AMC425083/\$40.00	2018 AFFADAVIT/4	- n/a -	40.00
TOTAL:					\$40.00

PAYMENT INFORMATION				
1	AMOUNT:	40.00	POSTMARKED:	08/15/2017
	TYPE:	CHECK	RECEIVED:	08/16/2017
	CHECK NO:	1062		
	NAME:	JADE SUCCESS HOLDING IC 3806A BLOOR ST W APT 1 TORONTO ON M9B 6C2 CA		

REMARKS

This receipt was generated by the automated BLM Collections and Billing System and is a paper representation of a portion of the official electronic record contained therein.

UNITED STATES
DEPARTMENT OF THE INTERIOR
BUREAU OF LAND MANAGEMENT

405534

CREDIT CARD PAYMENT
For Mining Claim Maintenance Fee

☐ THIS IS A CHANGE OF ADDRESS

TELEPHONE SUBMISSION - ACCURACY OF THE BELOW INFORMATION IS THE RESPONSIBILITY OF THE CLAIMANT/OWNER

NAME CHARLES DEMICHER
ADDRESS 848 N. RAINBOW BLVD STE 2398
CITY LAS VEGAS STATE NV ZIP 89107
PHONE # 702 - 618-8279

SEND RECEIPT TO ☒ Above address
☐ Other (Include Name and Mailing Address):

AMC NUMBER 405536 CLAIM/SITE NAME FREE GOLD B WORLD

1 # of Claim/Site
x 155.00 Each
\$ 155.00 Total Charged RC (INITIALS)
RECEIPT # 3964963

DATE STAMP

ENTERED
AUG 30 2017
BY: RC

PHOENIX, ARIZONA

2017 AUG 29 P 1:25

RECEIVED
BLM AZ STATE OFFICE

***** FOR OFFICIAL USE ONLY *****

DATE _____ INITIALS _____ VERIFIED _____

United States Department of the Interior
Bureau of Land Management
 DIV OF LANDS, MINRLS & ENERGY
 ONE N CENTRAL AVE
 PHOENIX, AZ 85004 -4427
 Phone: 602-417-9200

Receipt

No: 3964963

Transaction #: 4074835	
Date of Transaction: 08/29/2017	
CUSTOMER:	
WORLD INDUSTRIES INC 848 N RAINBOW BLVD # 2398 LAS VEGAS,NV 89107-1103 US	

LINE #	QTY	DESCRIPTION	REMARKS	UNIT PRICE	TOTAL
1	1.00	LOCATABLE MINERALS / MINING CLAIMS- NOT NEW-UNADJUD,ONE AUTH NO. ONLY / MINING CLAIM MONEY RECEIVED CASES: AMC405536/\$155.00	2018 MAINT (1)	- n/a -	155.00
TOTAL:					\$155.00

PAYMENT INFORMATION			
NOTE: Items will appear on credit card statement as "Bureau of Land Mgmt CO".			
1	AMOUNT:	155.00	POSTMARKED: N/A
	TYPE:	CREDIT CARD	RECEIVED: 08/29/2017
	NAME:	WORLD INDUSTRIES INC DEMICHER, CHARLES 848 N RAINBOW BLVD # 2398 LAS VEGAS NV 89107-1103 US	
	CARD NO:	XXXXXXXXXXXX7654	AUTH CODE: 105519
	NAME ON CARD:	CHARLES DEMICHER	
	EXPIRES:	07/2021	
	SIGNATURE:		

REMARKS

This receipt was generated by the automated BLM Collections and Billing System and is a paper representation of a portion of the official electronic record contained therein.

UNITED STATES
DEPARTMENT OF THE INTERIOR
BUREAU OF LAND MANAGEMENT

FORM APPROVED
OMB NO.: 1004-0114
Expires: January 31, 2020

AFFIDAVIT OF ANNUAL ASSESSMENT WORK

~~Amc 40~~
Amc 405325

WHEN RECORDED, MAIL DOCUMENT TO:

NAME: Megan Silverharbour

ADDRESS: 3806A Bloor Str W, Apt 1

CITY, STATE, ZIP: Toronto, On M9B6C2 Canada

405534
425083
437272

FOR COUNTY RECORDER'S USE

No. of Claims 4

x \$10/claim

Total due BLM \$ \$40

TO ALL WHOM IT MAY CONCERN:

1. The undersigned certifies that at least \$100 per claim was expended for development, labor and improvements, or equivalent value added, as the annual assessment work for the assessment year ending September 1, 2017 for the following contiguous unpatented mining claim(s), located in the County of La Paz, in the State of Arizona.

BLM Serial No.	Name of Claim	Tp	Rg	Sec	Mer	County Recordation Book and Page No.	Co. Recording Date
425083	Megan's Gold (20)	5N	12W	11	Gila & SLRB		
405327	Boot Jack (20)	5N	12W	11	Gila & SLRB		
437272 407272	Summit Gold (20)	5N	12W	11	Gila & SLRB		
405535 405335	Free Gold A (18)	5N	12W	11	Gila & SLRB		

(Continued on page 2)

ENTERED
AUG 22 2017
BY: jm

2. Type of labor and improvements (specify what was done and give the total value for that labor and improvement to show at least \$100 for each claim). If a geological, geochemical, or geophysical survey was performed, as per 30 U.S.C. 28-1, reference the title of the report of survey, give cost and date of the survey and report, and indicate it was filed with the County Recorder:

Description of Work Performed	Value of Work Performed	Date Work Was Performed
cleaning area from nature's and tourists' debris, maintain natural environment	>\$100/claim	May 19,20,21,22, 2017
surface works and improvements		

3. Name and mailing address of each person who performed the labor and improvements:

Name (please print)

Current Mailing Address (please print)

Megan Silverharbour

3806 Bloor Str W, Apt 1, Toronto, ON M9B6C2, Canada

Mohan Vellappillai

346-2 Valhalla Inn Rd, Toronto, ON M9B6C3, Canada

4. Name and mailing address of each person who holds and claims the subject mining claim(s) for the valuable minerals contained therein. Be sure to indicate if there is a change of address:

Name (please print)

Current Mailing Address (please print)

Jade Success Holdings INC

Megan Silverharbour, 3806A Bloor Str W, Toronto, ON M9B6C2 Canada

Summit Exponential LLC

Edith Silverharbour, 3806A Bloor Str W, Toronto, ON M9B6C2 Canada

5. The undersigned testifies that on the date of Aug 11, 2017, all monuments required by law were erected upon the subject claim(s), and all notices required by law were posted on the subject claim(s) or copies thereof were in place, and at said date, each corner monument bore or contained

markings sufficient to appropriately designate the corner of the claim to which it pertains and the name of the claim(s).

I hereby certify under penalty of perjury under the laws of the State of Arizona that the foregoing statements are true and correct:

[Signature]

(Signature of person responsible for above statement)

Date: Aug 11, 2017

Title 18 U.S.C. 1001 and 43 U.S.C. 1212 make it a crime for any person knowingly and willfully to make to any department or agency of the United States any false, fictitious or fraudulent statements or representations as to any matter within its jurisdiction.

Notary Block

SUBSCRIBED AND SWORN TO before me, this 11 day of August 20 17.

By: [Signature]
(Signature of Affiant)

Title: THUY UYEN MI NGUYEN
NOTARY PUBLIC FOR ONTARIO

THUY UYEN MI NGUYEN
TORONTO NOTARY PUBLIC
300 BATHURST ST., SUITE 404
TORONTO, ONTARIO, M5R 3A8
TEL: (416) 939-4158

My Commission Expires: _____

NOTARY PUBLIC FOR
ONTARIO, LAWYER
NO EXPIRY: L.S.U.C. # 69443T

INSTRUCTIONS

1. This is an optional form that may be used to satisfy the requirements for the Bureau of Land Management (BLM) under the provisions of 43 U.S.C. §1744 and 30 U.S.C. §28-28d and the regulations thereunder (43 CFR part 3835). Since local and State laws may vary, you should contact your local and State agencies where the claims are located to ensure all applicable laws and requirements are satisfied.
2. The claimant(s) must fill in the date in paragraph 1 for the applicable assessment year and the county and state where the claims are located.
3. All claim names, BLM serial numbers, legal descriptions, and original county recording information must be listed for the claims pertaining to this assessment notice.
4. The claimant(s) must complete paragraph 2 listing all labor or improvements which was performed on or did benefit the subject mining claims. The value and date of the labor or improvements must also be listed. The total amount of labor or improvements can be listed, but the total expenditure must equal at least \$100 for each claim.
5. The names and current mailing addresses of the person(s) performing the labor shall be listed in paragraph 3.
6. The name and current mailing address of each owner (claimant) of the claims shall be listed in paragraph 4. The mailing address shall be the owner's address and not the address of an agent or anyone representing the claimant. Be sure to note if there has been a change of address.
7. Paragraph 5 shall be completed to show the date it was verified that all monuments required by law were properly erected, all notices were posted, and that corners were appropriately designated for all claims listed.
8. An exact legible reproduction or duplicate (other than microfilm or other electronic media) of this affidavit or another type of affidavit of assessment work that you file or will file in the county where each claim is located, must be filed with the BLM on or before December 30 of the calendar year in which the assessment year ends. For mill or tunnel sites, a separate notice of intent to hold must be filed with the BLM on or before December 30. Requirements for filing a notice of intent to hold can be found at 43 CFR 3835.33.
9. A processing fee of \$10 for each claim listed must be remitted to the BLM along with this or any other affidavit of assessment work.



Reusable Envelope

RT 278
ST 1.2

10:30
5660
08.16

What is the weight limit for the FedEx® Envelope rate?
227 grams or 0.5 lb — including the FedEx Envelope, air waybill and contents (up to approximately 227 grams or 0.5 lb) — Y compris l'enveloppe, le matériel d'expédition et le contenu (soit environ 227 grammes ou 0,5 lb) — Y compris l'enveloppe, le matériel d'expédition et le contenu (soit environ 227 grammes ou 0,5 lb)

Enveloppe réutilisable

est le poids limite du tarif Envelope

Ext

Tre

OA
INTL PRIORITY CLR
85004
PHX
AZ-US

XH ZSYA

7799 8310 5660



TRK# 7799 8310 5660
0430

10:30A
INTL PRIORITY

NH ZSYA

85004
AZ-US PHX

ORIGIN ID Y6A (416) 841-7322
MEGAN EDITH SILVER HARBOR
ONTRATOR 514 SILVER HARBOR
6320 SILVER DART DRIVE
MISSISSAUGA, ON L5P1C4
CANADA CA

SHIP DATE 15AUG17
ACTWGT 0.50 LB
CAD 100775922/WSK23592
DMS 1x1x1 IN
BILL THIRD PARTY

TO OF LAND MANAGEMENT (BLM)
US DEPARTMENT OF THE INTERIOR BUREAU
ONE NORTH CENTRAL AVE SUITE 800

PHOENIX AZ 85004
(602) 417-9200

(US)



ble
édition et le contenu (soit
supérieur sera appliqué,
format légal?
envoi précédent. FedEx
causés par un
ble avec le contenu et
conditions de manutention
doit pas être expédié
aux dont la valeur excède
— Une fois dont la valeur
est interdite.
s, de dommages, de
SCAN. La valeur
le Guide des services
our le détail.
à l'égard de pertes, do
st limitée à 100 \$US. À
ent. La valeur déclarée
es services de FedEx
mail.
ait aux dommages,
et peut être limitée
Varsovie. Consultez la
nationale de FedEx

Autres renseignements?

Visitez fedex.ca ou composez le 1.800.GoFedEx 1.800.46.3636, contactez votre bureau FedEx local si vous êtes situé hors du Canada.

United States Department of the Interior
Bureau of Land Management
DIV OF LANDS, MINRLS & ENERGY
ONE N CENTRAL AVE
PHOENIX, AZ 85004 -4427
Phone: 602-417-9200

Receipt

No: 3942962

Transaction #: 4052638	
Date of Transaction: 08/17/2017	
CUSTOMER:	
	JADE SUCCESS HOLDINGS INC 3806A BLOOR ST W APT 1 TORONTO, ON M9B 6C2 CA

LINE #	QTY	DESCRIPTION	REMARKS	UNIT PRICE	TOTAL
1	1.00	LOCATABLE MINERALS / MINING CLAIMS- NOT NEW-UNADJUD, ONE AUTH NO. ONLY / MINING CLAIM MONEY RECEIVED CASES: AMC425083/\$40.00	2018 AFFADAVIT/4	- n/a -	40.00
TOTAL:					\$40.00

PAYMENT INFORMATION				
1	AMOUNT:	40.00	POSTMARKED:	08/15/2017
	TYPE:	CHECK	RECEIVED:	08/16/2017
	CHECK NO:	1062		
	NAME:	JADE SUCCESS HOLDING IC 3806A BLOOR ST W APT 1 TORONTO ON M9B 6C2 CA		

REMARKS

This receipt was generated by the automated BLM Collections and Billing System and is a paper representation of a portion of the official electronic record contained therein.

UNITED STATES
DEPARTMENT OF THE INTERIOR
BUREAU OF LAND MANAGEMENT

283

MAINTENANCE FEE WAIVER CERTIFICATION

[Signature]

405325 425083
405534 437272
415224
FORM APPROVED
OMB NO. 1004-0114
Expires: October 31, 2016

SEE INSTRUCTIONS ON PAGE 2

1. This small miner waiver is filed for the assessment year beginning on September 1, 2016 and ending on September 1, 2017.
2. The undersigned and all related parties owned ten or fewer mining claims, mill, or tunnel sites located and maintained on Federal lands in the United States of America on September 1, 2016.
3. The undersigned have performed the assessment work required by law for each mining claim listed prior to filing this waiver and understand that by filing this form, the undersigned must file an affidavit of assessment work with the Bureau of Land Management (BLM) by the December 30th following the filing of this waiver.
4. The undersigned understand that if the assessment work obligation has not yet come due under 30 U.S.C. 28 (for those claims in their first assessment year only), a notice of intent to hold reciting this condition must be recorded by the December 30th following the filing of this waiver.
5. The undersigned understand that mill and tunnel sites may also be listed on this waiver and be waived from payment of the maintenance fee, and that a notice of intent to hold for these sites is required to be filed with the BLM by the December 30th following the filing of this waiver.
6. The undersigned understand and acknowledge that pursuant to 43 U.S.C. 1212 and 18 U.S.C. 1001, the filing or recording of a false, fictitious, or fraudulent document with the BLM may result in a fine of up to \$250,000, a prison term not to exceed five years, or both.
7. The mining claims, mill or tunnel sites for which this waiver from payment of the maintenance fees is requested are:

CLAIM OR SITE NAME	BLM RECORDATION SERIAL NUMBER
1. Megan's Gold	AMC 425083 ✓
2. Boot Jack	AMC 405327
3. Summit Gold	AMC 437272
4. Free Gold (south)	AMC 405332 (CLOSED) 405536
5. Free Gold A (south)	AMC 405535
6. Winding Wash (2 companies)	AMC 415227
7.	
8.	
9.	
10.	

The owner(s) (claimants) of the above mining claims and sites are:

Jade Success Holdings INC (Owner's Name - Please Print) 3806A Bloor Str W, Apt 1 (Owner's Mailing Address)	JADE SUCCESS HOLDINGS INC. WYOMING, USA <i>[Signature]</i> (Owner's Signature) Toronto, ON Canada (City) M9B6C2 (Zip Code)
Summit Exponential LLC (Owner's Name - Please Print) 3806A Bloor Str W, Apt 1 (Owner's Mailing Address)	SUMMIT EXPONENTIAL LLC WYOMING, USA <i>[Signature]</i> (Owner's Signature) Toronto, ON Canada (City) M9B6C2 (Zip Code)
SASH Management Holdings LLC (Owner's Name - Please Print) 3806A Bloor Str W, Apt 1 (Owner's Mailing Address)	SASH MANAGEMENT HOLDING LLC WYOMING, USA <i>[Signature]</i> (Owner's Signature) Toronto, ON Canada (City) M9B6C2 (Zip Code)
_____ (Owner's Name - Please Print)	_____ (Owner's Signature)
_____ (Owner's Mailing Address)	_____ (City) (State) (Zip Code)

(Continued on page 2)

ENTERED
483
SEP 06 2016
BY: *[Signature]*

PHOENIX, ARIZONA
2016 AUG 18 4:52
RECEIVED
BLM AZ STATE OFFICE

SEE ATTACHED DOCS FOR
CORP NAME CHANGE (AMC 415227)
FOR AMC 405535, 405536

UNITED STATES
DEPARTMENT OF THE INTERIOR
BUREAU OF LAND MANAGEMENT

MAINTENANCE FEE WAIVER CERTIFICATION

Ad

AMC 405325 437272
415224 405534
425083
FORM APPROVED
OMB NO. 1004-0114
Expires: October 31, 2016

SEE INSTRUCTIONS ON PAGE 2

1. This small miner waiver is filed for the assessment year beginning on September 1, 2016 and ending on September 1, 2017.
2. The undersigned and all related parties owned ten or fewer mining claims, mill, or tunnel sites located and maintained on Federal lands in the United States of America on September 1, 2016.
3. The undersigned have performed the assessment work required by law for each mining claim listed prior to filing this waiver and understand that by filing this form, the undersigned must file an affidavit of assessment work with the Bureau of Land Management (BLM) by the December 30th following the filing of this waiver.
4. The undersigned understand that if the assessment work obligation has not yet come due under 30 U.S.C. 28 (for those claims in their first assessment year only), a notice of intent to hold reciting this condition must be recorded by the December 30th following the filing of this waiver.
5. The undersigned understand that mill and tunnel sites may also be listed on this waiver and be waived from payment of the maintenance fee, and that a notice of intent to hold for these sites is required to be filed with the BLM by the December 30th following the filing of this waiver.
6. The undersigned understand and acknowledge that pursuant to 43 U.S.C. 1212 and 18 U.S.C. 1001, the filing or recording of a false, fictitious, or fraudulent document with the BLM may result in a fine of up to \$250,000, a prison term not to exceed five years, or both.
7. The mining claims, mill or tunnel sites for which this waiver from payment of the maintenance fees is requested are:

CLAIM OR SITE NAME	BLM RECORDATION SERIAL NUMBER
1. Boot Jack	AMC 405327
2. Megan's Gold	AMC 425083
3. Summit Gold	AMC 437272
4. Winding Wash (2 companies)	AMC 415227
5.	
6.	
7.	
8.	
9.	
10.	

RECEIVED
BLM AZ DIST OFFICE
2016 DEC - 7 PM 2:54
PHOENIX, ARIZONA

The owner(s) (claimants) of the above mining claims and sites are:

NAME CHANGE FEE WAS PAID IN
AUGUST BUT BLM DID NOT RECORD IT YET!
Jade Success Holdings INC (succ. Almaglobe Group INC)

(Owner's Name - Please Print)

JADE SUCCESS
HOLDINGS, INC.
WYOMING, USA

Edith Silverharbour officer
(Owner's Signature)

2967 Dundas St W, Unit #100,

(OPTIONAL) (Owner's Mailing Address)

(City)

ON

(State)

M6P1Z2

(Zip Code)

Summit Exponential LLC

SUMMIT

(Owner's Name - Please Print)

Edith Silverharbour officer
(Owner's Signature)

2967 Dundas St W, Unit #100,

(OPTIONAL) (Owner's Mailing Address)

Toronto,

(City)

ON

(State)

M6P1Z2

(Zip Code)

SASH Management Holdings LLC

SASH MANAGEMENT
HOLDING LLC
WYOMING, USA

(Owner's Name - Please Print)

Edith Silverharbour officer
(Owner's Signature)

2967 Dundas St W, Unit #100,

(OPTIONAL) (Owner's Mailing Address)

Toronto,

(City)

ON

(State)

M6P1Z2

(Zip Code)

OFFICIAL ADDRESS IS STILL: 3806A BLOOR STR W APT 1
TORONTO, ON M9B 6C2
CANADA

(Owner's Name - Please Print)

Edith Silverharbour C/O COMPANY NAME
(Owner's Signature)

(Owner's Mailing Address)

(City)

(State)

(Zip Code)

UNITED STATES
DEPARTMENT OF THE INTERIOR
BUREAU OF LAND MANAGEMENT

MAINTENANCE FEE WAIVER CERTIFICATION

FORM APPROVED
OMB NO. 1004-0114
Expires: October 31, 2016

SEE INSTRUCTIONS ON PAGE 2

1. This small miner waiver is filed for the assessment year beginning on September 1, 2016 and ending on September 1, 2017.
2. The undersigned and all related parties owned ten or fewer mining claims, mill, or tunnel sites located and maintained on Federal lands in the United States of America on September 1, 2016.
3. The undersigned have performed the assessment work required by law for each mining claim listed prior to filing this waiver and understand that by filing this form, the undersigned must file an affidavit of assessment work with the Bureau of Land Management (BLM) by the December 30th following the filing of this waiver.
4. The undersigned understand that if the assessment work obligation has not yet come due under 30 U.S.C. 28 (for those claims in their first assessment year only), a notice of intent to hold reciting this condition must be recorded by the December 30th following the filing of this waiver.
5. The undersigned understand that mill and tunnel sites may also be listed on this waiver and be waived from payment of the maintenance fee, and that a notice of intent to hold for these sites is required to be filed with the BLM by the December 30th following the filing of this waiver.
6. The undersigned understand and acknowledge that pursuant to 43 U.S.C. 1212 and 18 U.S.C. 1001, the filing or recording of a false, fictitious, or fraudulent document with the BLM may result in a fine of up to \$250,000, a prison term not to exceed five years, or both.
7. The mining claims, mill or tunnel sites for which this waiver from payment of the maintenance fees is requested are:

CLAIM OR SITE NAME	BLM RECORDATION SERIAL NUMBER
1. FREEGOLD B (18 ACRE)	AMC 405536
2. FREE GOLD A (18 ACRE)	AMC 405535
3.	
4.	
5.	
6.	
7.	
8.	
9.	
10.	

RECEIVED
BLM ALBUQUERQUE OFFICE
2016 DEC - 7 P 2:54
PHOENIX, ARIZONA

The owner(s) (claimants) of the above mining claims and sites are:

World Industries, Inc.,

(Owner's Name - Please Print)

848 N. Rainbow Blvd.,

(Owner's Mailing Address)

JADE SUCCESS
HOLDINGS INC.
WYOMING, USA

Las Vegas

(City)

NV

(State)

89017

(Zip Code)

(Owner's Signature)

C. Demichie

JADE SUCCESS HOLDINGS

(Owner's Name - Please Print)

(SUCCESSOR OF ALMAGLOBE GROUP INC)

2967 DUNDAS ST W, UNIT 100 TORONTO

(Owner's Mailing Address)

(City)

ON

(State)

M6P1Z2

(Zip Code)

ALREADY PAID FOR NAME CHANGE ON AUG 16, 2016
BUT IT WAS NOT RECORDED BY BLM.

(Owner's Name - Please Print)

OFFICIAL ADDRESS IS STILL: EDITH SILVERHARBOUR C/O

JADE SUCCESS HOLDINGS INC

(Owner's Mailing Address)

(City)

(State)

(Zip Code)

3806 A BLOOR STR W, APT 1
TORONTO, ON M9B6C2 CANADA

(Owner's Name - Please Print)

THIS IS
CORRESPONDING
ADDRESS.

(Owner's Signature)

OPTIONAL (Owner's Mailing Address)

(City)

(State)

(Zip Code)

(Continued on page 2)

CORRECTS ORIGINAL
WAIVER FOR AMC 405536, 405535

FedEx

Express

earthsmart

FedEx carbon-neutral
envelope shipping
Expédition d'enveloppe
FedEx carboneutre

Align top of FedEx Express® shipping label here.
Placez le côté supérieur de l'étiquette d'expédition
FedEx Express® ici.

Envelope

Enveloppe

RECEIVED
ELM STREET OFFICE
2115 DEC - 7 P 2:54
PHOENIX, ARIZONA

ORIGIN ID: YIBA (416) 841-7322
MEGAN: EDITH SILVER HARBOUR
SPERATION GATEWAY HOTEL
6320 SILVER DART DRIVE
MISSISSAUGA, ON L5P1C4
CANADA CA

SHIP DATE: 05DEC16
ACTWGT: 0.50 LB
CAD: 100779582/WSX12350
DIMS: 1x1x1 IN
BILL THIRD PARTY



TO OF LAND MANAGEMENT- EBERT RODNEY
US DEPARTMENT OF THE INTERIOR BUREAU
ONE NORTH CENTRAL AVE SUITE 800

PHOENIX AZ 85004


(602) 417-9200

REF 1006474L5A3251326

(US)

PO

DEPT



TRK# 7848 5966 2331

0430


10:30A

INTL PRIORITY

NH ZSYA

85004

AZ-US PHX



FedEx
TRK# 7848 5966 2331
0430

NH ZSYA

OA
INTL PRIORITY CLR
CLR
85004
AZ-US
PHX

nts Only
With the container and



524817 IND 12/06 513G1/D42F/550C

Document here
ements d'expédition.

Ne pas expédier de liquides, de sang ou d'échantillons de diagnostic dans cet emballage.

RT 278
ST 6.3
E
Très
D
10:30 2331
12:06
Urgent



Wyoming Secretary of State
State Capitol Building, Room 110
200 West 24th Street
Cheyenne, WY 82002-0020
Ph. 307.777.7311
Fax 307.777.5339
Email: Business@wyo.gov

Ed Murray, WY Secretary of State
FILED: 12/21/2015 08:19 AM
Original ID: 2012-000614621
Amendment ID: 2015-001835895

Profit Corporation
Articles of Dissolution by Incorporators or Initial Directors

1. Corporation name:

ALMAGLOBE GROUP INC.

2. Date of incorporation: 01/13/2012

(Date - mm/dd/yyyy)

3. Check one box only.

☒ None of the shares have been issued.

OR

☐ The incorporation has not commenced business.

4. No debt of the corporation remains unpaid.

5. The net assets of the corporation remaining after winding up have been distributed to the shareholders, if shares were issued.

6. Check one box only.

☒ A majority of the incorporators authorized the dissolution.

OR

☒ A majority of the initial directors authorize the dissolution.

Signature: Edith Silverharbour

Date: 12/01/2015

(mm/dd/yyyy)

Print Name: Edith Silverharbour

Contact Person: Edith Silverharbour

Title: incorporator, director

Daytime Phone Number: 647-925-1499

Email: esilverharbour@gmail.com

(Email provided will receive filing evidence)
*May list multiple email addresses

Checklist

- ☒ Filing Fee: \$50.00 Make check or money order payable to Wyoming Secretary of State.
- ☒ The Articles of Dissolution may be executed by an incorporator or director.
- ☒ Please submit one **originally signed** document.
- ☒ Please review form prior to submitting to the Secretary of State to ensure all areas have been completed to avoid a delay in the processing of your documents.

P-ArticlesDissolutionIncorporators-Directors - Revised January 2015

RECEIVED
APR 12 2016
BY: *pm*


STATE OF WYOMING
Office of the Secretary of State

I, ED MURRAY, Secretary of State of the State of Wyoming, do hereby certify that the filing requirements for the issuance of this certificate have been fulfilled.


CERTIFICATE OF DISSOLUTION

ALMAGLOBE Group Inc.

I have affixed hereto the Great Seal of the State of Wyoming and duly executed this official certificate at Cheyenne, Wyoming on this **21st** day of **December, 2015**



Filed Date: 12/21/2015


Secretary of State

By: Chris Hoshaw

2015 DEC 18 PM 3:06

STATE OF WYOMING
Office of the Secretary of State

I, ED MURRAY, SECRETARY OF STATE of the STATE OF WYOMING, do hereby certify that the filing requirements for the issuance of this certificate have been fulfilled.

CERTIFICATE OF INCORPORATION


Jade Success Holdings Inc

Accordingly, the undersigned, by virtue of the authority vested in me by the law, hereby issues this Certificate.

I have affixed hereto the Great Seal of the State of Wyoming and duly executed this official certificate at Cheyenne, Wyoming on this **21st** day of **December, 2015**.



Filed Date: 12/21/2015


Secretary of State

By: Chris Hoshaw

2016 MAR 18 PM 3:06



Wyoming Secretary of State
State Capitol Building, Room 110
200 West 24th Street
Cheyenne, WY 82002-0020
Ph. 307.777.7311
Fax 307.777.5339
Email: Business@wyo.gov

Ed Murray, WY Secretary of State
FILED: 12/21/2015 08:38 AM
ID: 2015-000702206

Profit Corporation Articles of Incorporation

1. Corporation name:

FADE SUCCESS HOLDINGS INC.

2. Name and physical address of its registered agent:

(The registered agent may be an individual resident in Wyoming, a domestic or foreign entity authorized to transact business in Wyoming, having a business office identical with such registered office. The registered agent must have a physical address in Wyoming. A Post Office Box or Drop Box is not acceptable. If the registered office includes a suite number, it must be included in the registered office address.)

REGISTERED AGENT S INC.
412 N MAIN STR, STE 100, BUFFALO, WY 82834

3. Mailing address of the corporation:

3806A BLOOR STR W, APT 1.
TORONTO, ON M9B 6C2 CANADA

4. Principal office address:

3806A BLOOR STR W, APT 1.
TORONTO, ON M9B 6C2, CANADA

5. Number and class of shares the corporation will have the authority to issue:

ONE CLASS, 1000 SHARES

6. Incorporators (list names and addresses of each incorporator):

ALMA GLOBE GROUP INC. (FEDERAL INC. CANADA)
3806 A BLOOR STR W, APT 1.
TORONTO, ON M9B 6C2 CANADA

Received
DEC 14 2015
Secretary of State
Wyoming

2015 MAR 18 PM 3:45

7. Execution (all incorporators must sign): (FEDERAL INC, CANADA)
ALMAGLOBE GROUP INC.

Signature: Edith Silverharbour

Print Name: EDITH SILVERHARBOUR

director, officer

Signature: _____

Print Name: _____

Signature: _____

Print Name: _____

Date: DEC 1, 2015
(mm/dd/yyyy)

Date: _____
(mm/dd/yyyy)

Date: _____
(mm/dd/yyyy)

Contact Person: EDITH SILVERHARBOUR

Daytime Phone Number: 647.925.1499 Email: esilverharbour@gmail.com

2016 MAR 18 1:28:56

UNITED STATES
DEPARTMENT OF THE INTERIOR
BUREAU OF LAND MANAGEMENT 1012

MAINTENANCE FEE WAIVER CERTIFICATION

FORM APPROVED
OMB NO. 1004-0114
Expires: October 31, 2016

SEE INSTRUCTIONS ON PAGE 2

405325 405534

1. This small miner waiver is filed for the assessment year beginning on September 1, 2016 and ending on September 1, 2017.
2. The undersigned and all related parties owned ten or fewer mining claims, mill, or tunnel sites located and maintained on Federal lands in the United States of America on September 1, 2016.
3. The undersigned have performed the assessment work required by law for each mining claim listed prior to filing this waiver and understand that by filing this form, the undersigned must file an affidavit of assessment work with the Bureau of Land Management (BLM) by the December 30th following the filing of this waiver.
4. The undersigned understand that if the assessment work obligation has not yet come due under 30 U.S.C. 28 (for those claims in their first assessment year only), a notice of intent to hold reciting this condition must be recorded by the December 30th following the filing of this waiver.
5. The undersigned understand that mill and tunnel sites may also be listed on this waiver and be waived from payment of the maintenance fee, and that a notice of intent to hold for these sites is required to be filed with the BLM by the December 30th following the filing of this waiver.
6. The undersigned understand and acknowledge that pursuant to 43 U.S.C. 1212 and 18 U.S.C. 1001, the filing or recording of a false, fictitious, or fraudulent document with the BLM may result in a fine of up to \$250,000, a prison term not to exceed five years, or both.
7. The mining claims, mill or tunnel sites for which this waiver from payment of the maintenance fees is requested are:

CLAIM OR SITE NAME		BLM RECORDATION SERIAL NUMBER
1. 405331	Free Gold ^A (North half)(20) <u>405535</u> <u>World Jade Success</u>	
2. 405536	Free Gold B (north)(18) <u>World Jade</u>	
3.		
4.		
5.		
6.		
7.		
8.		
9.	<u>405331 CLOSED</u>	
10.		

RECEIVED
BLM AZ STATE OFFICE
2016 SEP - 6 P 3: 14
PHOENIX, ARIZONA

Amend
or
Closed
Wdr
9-6

The owner(s) (claimants) of the above mining claims and sites are:

World Industries Inc

(Owner's Name - Please Print)

848 N. Rainbow Blvd., #2398

(Owner's Mailing Address)

C. Demichien
(Owner's Signature)

Las Vegas

(City)

NV

(State)

89107

(Zip Code)

(Owner's Name - Please Print)

(Owner's Mailing Address)

(Owner's Signature)

(City)

(State)

(Zip Code)

(Owner's Name - Please Print)

(Owner's Mailing Address)

(Owner's Signature)

(City)

(State)

(Zip Code)

(Owner's Name - Please Print)

(Owner's Mailing Address)


(Owner's Signature)

(City)

(State)

(Zip Code)

(Continued on page 2)



nmw
[Signature]

405535

405536

415227

ALMAGLOBE

AND

WORLD INDUSTRIES

UNITED STATES
DEPARTMENT OF THE INTERIOR
BUREAU OF LAND MANAGEMENT

MAINTENANCE FEE WAIVER CERTIFICATION

FORM APPROVED
OMB NO. 1004-0114
Expires: October 31, 2016

SEE INSTRUCTIONS ON PAGE 2

1. This small miner waiver is filed for the assessment year beginning on September 1, 2016 and ending on September 1, 2017.
2. The undersigned and all related parties owned ten or fewer mining claims, mill, or tunnel sites located and maintained on Federal lands in the United States of America on September 1, 2016.
3. The undersigned have performed the assessment work required by law for each mining claim listed prior to filing this waiver and understand that by filing this form, the undersigned must file an affidavit of assessment work with the Bureau of Land Management (BLM) by the December 30th following the filing of this waiver.
4. The undersigned understand that if the assessment work obligation has not yet come due under 30 U.S.C. 28 (for those claims in their first assessment year only), a notice of intent to hold reciting this condition must be recorded by the December 30th following the filing of this waiver.
5. The undersigned understand that mill and tunnel sites may also be listed on this waiver and be waived from payment of the maintenance fee, and that a notice of intent to hold for these sites is required to be filed with the BLM by the December 30th following the filing of this waiver.
6. The undersigned understand and acknowledge that pursuant to 43 U.S.C. 1212 and 18 U.S.C. 1001, the filing or recording of a false, fictitious, or fraudulent document with the BLM may result in a fine of up to \$250,000, a prison term not to exceed five years, or both.
7. The mining claims, mill or tunnel sites for which this waiver from payment of the maintenance fees is requested are:

CLAIM OR SITE NAME	BLM RECORDATION SERIAL NUMBER
1. 405331 Free Gold (North half)(20)	
2. 405536 Free Gold B (north)(18)	
3.	
4.	
5.	
6.	
7.	
8.	
9.	
10.	

EXTRA
COPY

RECEIVED
BLM AZ STATE OFFICE
2016 SEP - 6 PM 3:14
PHOENIX, ARIZONA

The owner(s) (claimants) of the above mining claims and sites are:

World Industries Inc

(Owner's Name - Please Print)

848 N. Rainbow Blvd., #2398

(Owner's Mailing Address)

C. Demichie

(Owner's Signature)

Las Vegas

(City)

NV

(State)

89107

(Zip Code)

(Owner's Name - Please Print)

(Owner's Mailing Address)

(Owner's Signature)

(City)

(State)

(Zip Code)

(Owner's Name - Please Print)

(Owner's Mailing Address)

(Owner's Signature)

(City)

(State)

(Zip Code)

(Owner's Name - Please Print)

(Owner's Mailing Address)

(Owner's Signature)


(City)

(State)

(Zip Code)

**World Industries Inc
848 N. Rainbow Blvd., #2398
Las Vegas, NV 89107**

CERTIFIED MAIL



7016 0910 0000 1592 4719



1000



85004

U.S. POSTAGE
PAID
SAINT AUGUSTINE, FL
32084
AUG 30, 16
AMOUNT

\$8.20
R2303S101190-09

RETURN RECEIPT
REQUESTED

RETURN RECEIPT
REQUESTED

RECEIVED
BLM AZ STATE OFFICE
2016 SEP -6 P 3:11
PHOENIX, ARIZONA

**Bureau of Land Management
BLM Arizona State Office
(Mining Claims Dept)
One North Central Avenue, Suite 800
Phoenix, AZ 85004-4427**



405325

405534

AFFIDAVIT OF ANNUAL ASSESSMENT WORK

WHEN RECORDED, MAIL DOCUMENT TO:

NAME: Edith Silverharbour/ Jade Success Holdings

ADDRESS: 3806A Bloor Str W, Apt 1

CITY, STATE, ZIP: Toronto, ON M9B 6C2 Canada

ALSO

FOR COUNTY RECORDER'S USE

WORLD INDUSTRIES INC.
848 N RAINBOW BLVD, #239B
LAS VEGAS NV 89107
EMAIL CORPORATE@worldindustries.biz

No. of Claims _____

x \$10/claim

Total due BLM \$

TO ALL WHOM IT MAY CONCERN:

1. The undersigned certifies that at least \$100 per claim was expended for development, labor and improvements, or equivalent value added, as the annual assessment work for the assessment year ending September 1, 2016 _____ for the following contiguous unpatented mining claim(s), located in the County of La Paz _____, in the State of Arizona

BLM Serial No.	Name of Claim	Tp	Rg	Sec	Mer	County Recordation Book and Page No.	Date
		Example: 13N 5E 14 MDM					
D 40533	Free Gold (North half)(20)	5N	12W	11	Gila and		from 03/08/16
405536	Free Gold B (north)(18)	5N	12W	11	Gila and		to 03/13/2016

RECEIVE
 BLM AZ STATE
 2016 SEP - 6 P
 PHOENIX, ARIZONA

RECEIVED
BLM AZ STATE OFFICE
2016 SEP - 6 P 3:13
PHOENIX, ARIZONA

2. Type of labor and improvements (specify what was done and give the total value for that labor and improvement to show at least \$100 for each claim). If a geological, geochemical, or geophysical survey was performed, as per 30 U.S.C. 28-1, reference the title of the report of survey, give cost and date of the survey and report, and indicate it was filed with the County Recorder:

Description of Work Performed	Value of Work Performed	Date Work Was Performed
cleaning area from nature's and tourists' debris, maintain natural environment, surface works, and improvements	>\$300	from 03/08/16 to 03/13/2016

3. Name and mailing address of each person who performed the labor and improvements:

Name (please print)

Megan Silverharbour

Mohan Velloppillai

Current Mailing Address (please print)

3806A Bloor Str W, Toronto, ON M9B 6C2 Canada

346- 2 Valhalla Inn Rd, Toronto, ON M9B 6C3 Canada

4. Name and mailing address of each person who holds and claims the subject mining claim(s) for the valuable minerals contained therein. Be sure to indicate if there is a change of address:

Name (please print)

World Industries Inc

Current Mailing Address (please print)

848 N Rainbow Blvd, #2398, Las Vegas, NV 89107

RECEIVED
BUTTE STATE OFFICE
2016 SEP -6 P 3:13
PHOENIX ARIZONA

5. The undersigned testifies that on the date of new claims in progress, 03/08/16, 2016, all monuments required by law were erected upon the subject claim(s), and all notices required by law were posted on the subject claim(s) or copies thereof were in place, and at said date, each corner monument bore or contained

markings sufficient to appropriately designate the corner of the claim to which it pertains and the name of the claim(s).

I hereby certify under penalty of perjury under the laws of the State of Arizona that the foregoing statements are true and correct:

[Signature]
(Signature of person responsible for above statement)

Date: 8/27/16

Title 18 U.S.C. 1001 and 43 U.S.C. 1212 make it a crime for any person knowingly and willfully to make to any department or agency of the United States any false, fictitious or fraudulent statements or representations as to any matter within its jurisdiction.

Notary Block

SUBSCRIBED AND SWORN TO before me, this 27th day of August, 2016

By: [Signature] State of Florida
(Signature of Affiant) County of St. Johns

Title: Personal Banker

The foregoing instrument was acknowledged before me this 27th day of

My Commission Expires: Feb 06, 2017 August, 2016, by



QWANDA MITCHELL
Notary Public, State of Florida
Commission # EE 872079
My comm. expires Feb. 06, 2017

Charles Demichor
Type of Identification FLDL

INSTRUCTIONS

1. This is an optional form that may be used to satisfy the requirements for the Bureau of Land Management (BLM) under the provisions of 43 U.S.C. §1744 and 30 U.S.C. §28-28d and the regulations thereunder (43 CFR part 3835). Since local and State laws may vary, you should contact your local and State agencies where the claims are located to ensure all applicable laws and requirements are satisfied.
2. The claimant(s) must fill in the date in paragraph 1 for the applicable assessment year and the county and state where the claims are located.
3. All claim names, BLM serial numbers, legal descriptions, and original county recording information must be listed for the claims pertaining to this assessment notice.
4. The claimant(s) must complete paragraph 2 listing all labor or improvements which was performed on or did benefit the subject mining claims. The value and date of the labor or improvements must also be listed. The total amount of labor or improvements can be listed, but the total expenditure must equal at least \$100 for each claim.
5. The names and current mailing addresses of the person(s) performing the labor shall be listed in paragraph 3.
6. The name and current mailing address of each owner (claimant) of the claims shall be listed in paragraph 4. The mailing address shall be the owner's address and not the address of an agent or anyone representing the claimant. Be sure to note if there has been a change of address.
7. Paragraph 5 shall be completed to show the date it was verified that all monuments required by law were properly erected, all notices were posted, and that corners were appropriately designated for all claims listed.
8. An exact legible reproduction or duplicate (other than microfilm or other electronic media) of this affidavit or another type of affidavit of assessment work that you file or will file in the county where each claim is located, must be filed with the BLM on or before December 30 of the calendar year in which the assessment year ends. For mill or tunnel sites, a separate notice of intent to hold must be filed with the BLM on or before December 30. Requirements for filing a notice of intent to hold can be found at 43 CFR 3835.33.
9. A processing fee of \$10 for each claim listed must be remitted to the BLM along with this any other affidavit of assessment work.

2. Type of labor and improvements (specify what was done and give the total value for that labor and improvement to show at least \$100 for each claim). If a geological, geochemical, or geophysical survey was performed, as per 30 U.S.C. 28-1, reference the title of the report of survey, give cost and date of the survey and report, and indicate it was filed with the County Recorder:

Description of Work Performed	Value of Work Performed	Date Work Was Performed
cleaning area from nature's and tourists' debris, maintain	>\$300	from 03/08/16
natural environment, surface works, and improvements		to 03/13/2016

3. Name and mailing address of each person who performed the labor and improvements:

Name (please print)

Megan Silverharbour

Mohan Velloppillai

Current Mailing Address (please print)

3806A Bloor Str W, Toronto, ON M9B 6C2 Canada

346- 2 Valhalla Inn Rd, Toronto, ON M9B 6C3 Canada

4. Name and mailing address of each person who holds and claims the subject mining claim(s) for the valuable minerals contained therein. Be sure to indicate if there is a change of address:

Name (please print)

World Industries Inc

Current Mailing Address (please print)

848 N Rainbow Blvd, #2398, Las Vegas, NV 89107

RECEIVED
BLM AZ STATE OFFICE
24th SEP - 6 P 3:13
PHOENIX, ARIZONA

5. The undersigned testifies that on the date of new claims in progress, 03/08/16, 2016, all monuments required by law were erected upon the subject claim(s), and all notices required by law were posted on the subject claim(s) or copies thereof were in place, and at said date, each corner monument bore or contained

markings sufficient to appropriately designate the corner of the claim to which it pertains and the name of the claim(s).

I hereby certify under penalty of perjury under the laws of the State of Arizona that the foregoing statements are true and correct:

[Signature]
(Signature of person responsible for above statement)

Date: 8/27/16

Title 18 U.S.C. 1001 and 43 U.S.C. 1212 make it a crime for any person knowingly and willfully to make to any department or agency of the United States any false, fictitious or fraudulent statements or representations as to any matter within its jurisdiction.


Notary Block

SUBSCRIBED AND SWORN TO before me, this 27th day of August, 2016
By: [Signature] State of Florida
(Signature of Affiant) County of St. Johns

Title: Personal Banker

The foregoing instrument was acknowledged before me this 27th day of August, 2016, by

My Commission Expires: Feb 06, 2017



Charles Demichor
Type of Identification FLDL

INSTRUCTIONS

1. This is an optional form that may be used to satisfy the requirements for the Bureau of Land Management (BLM) under the provisions of 43 U.S.C. §1744 and 30 U.S.C. §28-28d and the regulations thereunder (43 CFR part 3835). Since local and State laws may vary, you should contact your local and State agencies where the claims are located to ensure all applicable laws and requirements are satisfied.
2. The claimant(s) must fill in the date in paragraph 1 for the applicable assessment year and the county and state where the claims are located.
3. All claim names, BLM serial numbers, legal descriptions, and original county recording information must be listed for the claims pertaining to this assessment notice.
4. The claimant(s) must complete paragraph 2 listing all labor or improvements which was performed on or for benefit the subject mining claims. The value and date of the labor or improvements must also be listed. The total amount of labor or improvements can be listed, but the total expenditure must equal at least \$100 for each claim.
5. The names and current mailing addresses of the person(s) performing the labor shall be listed in paragraph 3.
6. The name and current mailing address of each owner (claimant) of the claims shall be listed in paragraph 4. The mailing address shall be the owner's address and not the address of an agent or anyone representing the claimant. Be sure to note if there has been a change of address.
7. Paragraph 5 shall be completed to show the date it was verified that all monuments required by law were properly erected, all notices were posted, and that corners were appropriately designated for all claims listed.
8. An exact legible reproduction or duplicate (other than microfilm or other electronic media) of this affidavit or another type of affidavit of assessment work that you file or will file in the county where each claim is located, must be filed with the BLM on or before December 30 of the calendar year in which the assessment year ends. For mill or tunnel sites, a separate notice of intent to hold must be filed with the BLM on or before December 30. Requirements for filing a notice of intent to hold can be found at 43 CFR 3835.33.
9. A processing fee of \$10 for each claim listed must be remitted to the BLM along with this or any other affidavit of assessment work.

United States Department of the Interior
Bureau of Land Management
DIV OF LANDS, MINRLS & ENERGY
ONE N CENTRAL AVE
PHOENIX, AZ 85004 -4427
Phone: 602-417-9200

Receipt

No: 3654077

Transaction #: 3758139	
Date of Transaction: 09/07/2016	
CUSTOMER:	
WORLD INDUSTRIES INC 848 N RAINBOW BLVD # 2398 LAS VEGAS,NV 89107-1103 US	FAILED

LINE #	QTY	DESCRIPTION	REMARKS	UNIT PRICE	TOTAL
1	1.00	LOCATABLE MINERALS / MINING CLAIMS- NOT NEW-UNADJUD,ONE AUTH NO. ONLY / MINING CLAIM MONEY RECEIVED CASES: AMC405331/\$2.00	POL 2016/2 WAV TRF/1	- n/a -	2.00
TOTAL:					\$2.00

PAYMENT INFORMATION				
1	AMOUNT:	2.00	POSTMARKED:	08/30/2016
	TYPE:	CHECK	RECEIVED:	09/06/2016
	CHECK NO:	206767381227		
	NAME:	WORLD INDUSTRIES INC 848 N RAINBOW BLVD # 2398 LAS VEGAS NV 89107-1103 US		

REMARKS

This receipt was generated by the automated BLM Collections and Billing System and is a paper representation of a portion of the official electronic record contained therein.

Authorized Date10/04/2016

Instructions to AccountsAZ BLM REFUND \$2, TO WORLD INDUSTRIES INC, FOR
OVERPAYMENT OF FEES ON AMC405536, RECEIPT #3654077. RM

Login ID6222

Entry Date10/04/2016

Total Amount\$2.00

UNITED STATES
DEPARTMENT OF THE INTERIOR
BUREAU OF LAND MANAGEMENT

FORM APPROVED
OMB NO.: 1004-0114
Expires: October 31, 2016

AFFIDAVIT OF ANNUAL ASSESSMENT WORK

WHEN RECORDED, MAIL DOCUMENT TO:

NAME: Edith Silverharbour/ Jade Success Holdings INC

ADDRESS: 3806A Bloor Str W, Apt 1

CITY, STATE, ZIP: Toronto, ON M9B6C2 Canada

405325
405534
425083
415224
437272

FOR COUNTY RECORDER'S USE

No. of Claims 6

x \$10/claim

Total due BLM \$ 60.00

TO ALL WHOM IT MAY CONCERN:

RECEIPT # 3635159

1. The undersigned certifies that at least \$100 per claim was expended for development, labor and improvements, or equivalent value added, as the annual assessment work for the assessment year ending September 1, 2016 for the following contiguous unpatented mining claim(s), located in the County of La Paz, Maricopa, in the State of Arizona.

BLM Serial No.	Name of Claim	Tp	Rg	Sec	Mer	County Recordation Book and Page No.	Date
		Example: 13N 5E 14 MDM					
425083 ✓	Megan's Gold (20)	5N	12W	11	Gila & S		from 03/08/201
405327 ✓	Boot Jack (20)	5N	12W	11	Gila & S		
437272 ✓	Summit Gold (20)	5N	12W	11	Gila & S		
405332 ✓	Free Gold/ south (20)	5N	12W	11	Gila & S		
405535 ✓	Free Gold A (south) (18)	5N	12W	11	Gila & S		
415227 ✓	Winding Wash(40)2 companies	6N	6W	28	Gila & S		to 03/13/2016

USED
5331

(Continued on page 2)

RECEIVED
BLM AZ STATE OFFICE
2016 AUG 18 A 9:52
PHOENIX, ARIZONA

2. Type of labor and improvements (specify what was done and give the total value for that labor and improvement to show at least \$100 for each claim). If a geological, geochemical, or geophysical survey was performed, as per 30 U.S.C. 28-1, reference the title of the report of survey, give cost and date of the survey and report, and indicate it was filed with the County Recorder:

Description of Work Performed	Value of Work Performed	Date Work Was Performed
cleaning area from nature's and tourists' debris, maintain	>\$1000	from 03/08/2016
natural environment, surface works and improvements		to 03/13/2016
		daily 10-11 hours
		with hired help

3. Name and mailing address of each person who performed the labor and improvements:

Name (please print)

Megan Silverharbour

Mohan Vellupillai

Current Mailing Address (please print)

3806A Bloor Str W, Toronto, ON M9B 6C2 Canada

346-2 Valhalla Inn Rd, Toronto, ON M9B 6C3

4. Name and mailing address of each person who holds and claims the subject mining claim(s) for the valuable minerals contained therein. Be sure to indicate if there is a change of address:

Name (please print)

Jade Success Holdings Inc

Summit Exponential LLC

SASH Management Holdings LLC

Current Mailing Address (please print)

same address for the three:

Edith Silverharbour/ Jade Success Holdings Inc

3806A Bloor Str W, Apt 1, Toronto, ON M9B 6C2 Canada

RECEIVED
 BLM AZ STATE OFFICE
 7/20/18 A 9:52
 PHOENIX, ARIZONA

5. The undersigned testifies that on the date of March 8-13+ new ones in progress, 2016, all monuments required by law were erected upon the subject claim(s), and all notices required by law were posted on the subject claim(s) or copies thereof were in place, and at said date, each corner monument bore or contained

markings sufficient to appropriately designate the corner of the claim to which it pertains and the name of the claim(s).

I hereby certify under penalty of perjury under the laws of the State of Arizona that the foregoing statements are true and correct:

Edike Silverman

(Signature of person responsible for above statement)

Date: August 16, 2016

Title 18 U.S.C. 1001 and 43 U.S.C. 1212 make it a crime for any person knowingly and willfully to make to any department or agency of the United States any false, fictitious or fraudulent statements or representations as to any matter within its jurisdiction.

Notary Block

SUBSCRIBED AND SWORN TO before me, this 16 day of August 20 16


By: [Signature]

(Signature of Affiant)

Title: Notary (Lawyer) (Arizona)

My Commission Expires: N/A USC # 920

AP LAW



INSTRUCTIONS

1. This is an optional form that may be used to satisfy the requirements for the Bureau of Land Management (BLM) under the provisions of 43 U.S.C. §1744 and 30 U.S.C. §28-28d and the regulations thereunder (43 CFR part 3835). Since local and State laws may vary, you should contact your local and State agencies where the claims are located to ensure all applicable laws and requirements are satisfied.
2. The claimant(s) must fill in the date in paragraph 1 for the applicable assessment year and the county and state where the claims are located.
3. All claim names, BLM serial numbers, legal descriptions, and original county recording information must be listed for the claims pertaining to this assessment notice.
4. The claimant(s) must complete paragraph 2 listing all labor or improvements which was performed on or did benefit the subject mining claims. The value and date of the labor or improvements must also be listed. The total amount of labor or improvements can be listed, but the total expenditure must equal at least \$100 for each claim.
5. The names and current mailing addresses of the person(s) performing the labor shall be listed in paragraph 3.
6. The name and current mailing address of each owner (claimant) of the claims shall be listed in paragraph 4. The mailing address shall be the owner's address and not the address of an agent or anyone representing the claimant. Be sure to note if there has been a change of address.
7. Paragraph 5 shall be completed to show the date it was verified that all monuments required by law were properly erected, all notices were posted, and that corners were appropriately designated for all claims listed.
8. An exact legible reproduction or duplicate (other than microfilm or other electronic media) of this affidavit or another type of affidavit of assessment work that you file or will file in the county where each claim is located, must be filed with the BLM on or before December 30 of the calendar year in which the assessment year ends. For mill or tunnel sites, a separate notice of intent to hold must be filed with the BLM on or before December 30. Requirements for filing a notice of intent to hold can be found at 43 CFR 3835.33.
9. A processing fee of \$10 for each claim listed must be remitted to the BLM along with this or any other affidavit of assessment work.

United States Department of the Interior
Bureau of Land Management
DIV OF LANDS, MINRLS & ENERGY
ONE N CENTRAL AVE
PHOENIX, AZ 85004 -4427
Phone: 602-417-9200


Receipt


No: 3635159

Transaction #: 3738999	
Date of Transaction: 08/19/2016	
CUSTOMER:	
JADE SUCCESS HOLDINGS INC 3806A BLOOR ST W APT 1 TORONTO, ON M9B 6C2 CA	

LINE #	QTY	DESCRIPTION	REMARKS	UNIT PRICE	TOTAL
1	1.00	LOCATABLE MINERALS / MINING CLAIMS-NOT NEW-UNADJUD, ONE AUTH NO. ONLY / MINING CLAIM MONEY RECEIVED CASES: AMC425083/\$60.00	WAIVER 2017 - 6 / POL 2016 - 6	- n/a -	60.00
2	1.00	LOCATABLE MINERALS / LOCATABLE MINERALS-SUSPENSE / PENDING ADJUDICATION-ONE WEEK ONLY		10.00	10.00
TOTAL:					\$70.00

PAYMENT INFORMATION			
1	AMOUNT:	50.00	POSTMARKED: 08/17/2016
	TYPE:	CHECK	RECEIVED: 08/18/2016
	CHECK NO:	287	
	NAME:	ALMAGLOBE GROUP INC 125 S KING ST JACKSON WY 83001 US	
2	AMOUNT:	20.00	POSTMARKED: 08/17/2016
	TYPE:	CHECK	RECEIVED: 08/18/2016
	CHECK NO:	288	
	NAME:	ALMAGLOBE GROUP INC 125 S KING ST JACKSON WY 83001 US	

REMARKS
BY: 



This receipt was generated by the automated BLM Collections and Billing System and is a paper representation of a portion of the official electronic record contained therein.



ORIGIN ID: YIBA (416) 841-7322
MEGAN EDITH SILVER HARBOUR
SHERATON GATEWAY HOTEL
6320 SILVER DART DRIVE

MISSISSAUGA, ON L5P1C4
CANADA CA

SHIP DATE: 17AUG16
ACTWGT: 0.50 LB
CAD: 100779582/WSX12350
DIMS: 1x1x1 IN

BILL THIRD PARTY

TO OF LAND MANAGEMENT (BLM)
US DEPARTMENT OF THE INTERIOR BUREAU
ONE NORTH CENTRAL AVE SUITE 800

PHOENIX AZ 85004

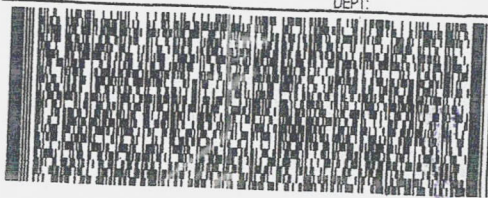
(602) 417-9200

REF: 100847KHIC5756967

(US)

INV:
PO:

DEPT:



FedEx
Express



TRK# 7838 4457 3267
0430

10:30A
INTL PRIORITY

NH ZSYA

85004
AZ-US PHX




5015694 IND 08/18 513G1/1370/AA44

Insert shipping documents
Insérez les documents d'expédition.

earth smart
FedEx carbon-neutral
envelope shipping
Expédition d'enveloppe
FedEx carboneutre

© 2012 FedEx 142947 REV 1/12

Ne pas expédier de liquides, de sang ou d'échantillons de diagnostic dans cet emballage.



RECEIVED
DEMEAZ STATE OFFICE
2016 AUG 18 A 9 44
PHOENIX, ARIZONA

Envelope
Envelope

FedEx carbon-neutral
envelope shipping
Expédition d'enveloppe
FedEx carbonneutre



Align top of FedEx Express® shipping label here.
Placez le côté supérieur de l'étiquette d'expédition
FedEx Express® ici.

Authorized Date 10/04/2016

Instructions to Accounts AZ BLM REFUND \$10, TO ALMAGLOBE GROUP INC, FOR
OVERPAYMENT OF FEES ON AMC425083, RECEIPT # 3635159. RM

Login ID 6222

Entry Date 10/04/2016

Total Amount \$10.00

UNITED STATES
DEPARTMENT OF THE INTERIOR
BUREAU OF LAND MANAGEMENT
MAINTENANCE FEE WAIVER CERTIFICATION

376

FORM APPROVED
OMB NO. 1004-0114
Expires: October 31, 2016

Amc405325
405534
415224

SEE INSTRUCTIONS ON PAGE 2

1. This small miner waiver is filed for the assessment year beginning on September 1, 2015 and ending on September 1, 2016
2. The undersigned and all related parties owned ten or fewer mining claims, mill, or tunnel sites located and maintained on Federal lands in the United States of America on September 1, 2015.
3. The undersigned have performed the assessment work required by law for each mining claim listed prior to filing this waiver and understand that by filing this form, the undersigned must file an affidavit of assessment work with the Bureau of Land Management (BLM) by the December 30th following the filing of this waiver.
4. The undersigned understand that if the assessment work obligation has not yet come due under 30 U.S.C. 28 (for those claims in their first assessment year only), a notice of intent to hold reciting this condition must be recorded by the December 30th following the filing of this waiver.
5. The undersigned understand that mill and tunnel sites may also be listed on this waiver and be waived from payment of the maintenance fee, and that a notice of intent to hold for these sites is required to be filed with the BLM by the December 30th following the filing of this waiver.
6. The undersigned understand and acknowledge that pursuant to 43 U.S.C. 1212 and 18 U.S.C. 1001, the filing or recording of a false, fictitious, or fraudulent document with the BLM may result in a fine of up to \$250,000, a prison term not to exceed five years, or both.
7. The mining claims, mill or tunnel sites for which this waiver from payment of the maintenance fees is requested are:

CLAIM OR SITE NAME	BLM RECORDATION SERIAL NUMBER
1. WINDING WASH PLACER	415227 ✓
2. FREE GOLD	405331
3. FREE GOLD A	405535
4. FREE GOLD B	405536
5.	
6.	
7.	
8.	
9.	
10.	

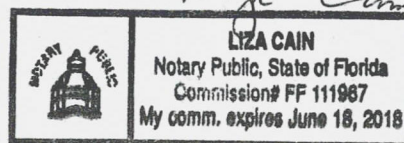

RECEIVED
BLM ARIZONA OFFICE
2015 AUG 24 P 4:07
PHOENIX, ARIZONA

The owner(s) (claimants) of the above mining claims and sites are:

ALMAGLOBE GROUP INC (WYOMING CO) Edith Silverthorn		(Owner's Name - Please Print)		(Owner's Signature)	
3806A BLOOR STR W, APT		TORONTO		ONTARIO	M9B6C2
(Owner's Mailing Address)		(City)	(State)	(Zip Code)	
WORLD INDUSTRIES INC		C. DEMICHER		(Owner's Signature)	
848 N. RAINBOW BLVD #2348		LAS VEGAS		NV	89107
(Owner's Mailing Address)		(City)	(State)	(Zip Code)	
(Owner's Name - Please Print)		(Owner's Signature)			
(Owner's Mailing Address)		(City)	(State)	(Zip Code)	
(Owner's Name - Please Print)		(Owner's Signature)			
(Owner's Mailing Address)		(City)	(State)	(Zip Code)	

(Continued on page 2)

ALMAGLOBE'S ORIGINAL
SIGNATURE ON WAIVER
SUBMITTED/RECEIVED
AUG 28, 2015. FOR
ATTACHED.



NW ✓
9/9/2015

UNITED STATES
DEPARTMENT OF THE INTERIOR
BUREAU OF LAND MANAGEMENT

376

MAINTENANCE FEE WAIVER CERTIFICATION

FORM APPROVED
OMB NO. 1004-0114
Expires: October 31, 2016

SEE INSTRUCTIONS ON PAGE 2

1. This small miner waiver is filed for the assessment year beginning on September 1, 2015 and ending on September 1, 2016.
2. The undersigned and all related parties owned ten or fewer mining claims, mill, or tunnel sites located and maintained on Federal lands in the United States of America on September 1, 2015.
3. The undersigned have performed the assessment work required by law for each mining claim listed prior to filing this waiver and understand that by filing this form, the undersigned must file an affidavit of assessment work with the Bureau of Land Management (BLM) by the December 30th following the filing of this waiver.
4. The undersigned understand that if the assessment work obligation has not yet come due under 30 U.S.C. 28 (for those claims in their first assessment year only), a notice of intent to hold reciting this condition must be recorded by the December 30th following the filing of this waiver.
5. The undersigned understand that mill and tunnel sites may also be listed on this waiver and be waived from payment of the maintenance fee, and that a notice of intent to hold for these sites is required to be filed with the BLM by the December 30th following the filing of this waiver.
6. The undersigned understand and acknowledge that pursuant to 43 U.S.C. 1212 and 18 U.S.C. 1001, the filing or recording of a false, fictitious, or fraudulent document with the BLM may result in a fine of up to \$250,000, a prison term not to exceed five years, or both.
7. The mining claims, mill or tunnel sites for which this waiver from payment of the maintenance fees is requested are:

CLAIM OR SITE NAME	BLM RECORDATION SERIAL NUMBER
1. WINDING WASH PLACER	415227 ✓
2. FREE GOLD	405337
3. FREE GOLD A	405535
4. FREE GOLD B	405536
5.	
6.	
7.	
8.	
9.	
10.	

The owner(s) (claimants) of the above mining claims and sites are:

ALMAGLOBE GROUP INC
(WYOMING CO)

(Owner's Name - Please Print)

Edith Alvarado

(Owner's Signature)

3806A BLOOR STR W, APT

(Owner's Mailing Address)

TORONTO ONTARIO M9B6C2

(City)

(State)

(Zip Code)

CANADA

(Owner's Name - Please Print)

(Owner's Signature)

(Owner's Mailing Address)

(City)

(State)

(Zip Code)

(Owner's Name - Please Print)

(Owner's Signature)

(Owner's Mailing Address)

(City)

(State)

(Zip Code)

(Owner's Name - Please Print)

(Owner's Signature)

(Owner's Mailing Address)

(City)

(State)

(Zip Code)

(Continued on page 2)

1376

FORM APPROVED
OMB NO. 1004-0114
Expires: December 31, 2006

MAINTENANCE FEE WAIVER CERTIFICATION

SEE INSTRUCTIONS ON REVERSE

1. This small miner waiver is filed for the assessment year beginning at noon on September 1, 2015 and ending at noon on September 1, 2016
2. The undersigned and all related parties owned ten or fewer mining claims, mill, or tunnel sites located and maintained on Federal lands in the United States of America on September 1, ____.
3. The undersigned have performed the assessment work **required by law** for each mining claim listed **prior to filing this waiver** and understand that by filing this form; an affidavit of assessment work **must** be recorded by the December 30th following the filing of this waiver.
4. The undersigned understand that if the assessment work obligation has not yet come due under 30 U.S.C. 28 (for those claims in their first assessment year only); a notice of intent to hold reciting this condition **must** be recorded by the December 30th following the filing of this waiver.
5. The undersigned understand that mill and tunnel sites may also be listed upon this waiver and be waived from payment of the maintenance fee; and that a notice of intent to hold for these sites is required to be recorded by the December 30th immediately following the filing of this waiver.
6. The undersigned understand and acknowledge that pursuant to 43 U.S.C. 1212 and 18 U.S.C. 1001; the filing or recording of a false, fictitious, or fraudulent document with the Bureau of Land Management may result in a fine of up to \$250,000, a prison term not to exceed five years, or both.
7. The mining claims, mill or tunnel sites for which this waiver from payment of the maintenance fees is requested are:

CLAIM OR SITE NAME	BLM RECORDATION SERIAL NUMBER
1. WINDING WASH PLACER	415227
2. FREE GOLD	405331
3. FREE GOLD A	405535
4. FREE GOLD B	405536
5.	
6.	
7.	
8.	
9.	
10.	

RECEIVED
BLM
PHOENIX, ARIZONA
2015 AUG 24 P 4 08

The owner(s) (claimants) of the above mining claims and sites are:

ALMAGROSE GROUP INC. Edith Silveira
(Owner's Name - Please Print) (Owner's Signature)
REG. AGENT'S ADDRESS: 1621 CENTRAL AVE, CHEYENNE
(Street or P.O. Box) WY 82001, USA
MAILING ADDRESS: 3806A BLOOR STR W, APT 1, TORONTO
(City) (State) (Zip Code) ON M9S 6C2, CANADA

WORLD INDUSTRIES INC (REG. ADDR) C. DEMICHELE
(Owner's Name - Please Print) (Owner's Signature)
848 N. RAINBOW BLVD #2398
(Street or P.O. Box)
LAS VEGAS NV 89107
(City) (State) (Zip Code)

(Owner's Name - Please Print) (Owner's Signature)

(Street or P.O. Box)

(City) (State) (Zip Code)

(Continued on page 2)

(Owner's Name - Please Print)	(Owner's Signature)		
(Street or P.O. Box)	(City)	(State)	(Zip Code)
(Owner's Name - Please Print)	(Owner's Signature)		
(Street or P.O. Box)	(City)	(State)	(Zip Code)
(Owner's Name - Please Print)	(Owner's Signature)		
(Street or P.O. Box)	(City)	(State)	(Zip Code)
(Owner's Name - Please Print)	(Owner's Signature)		
(Street or P.O. Box)	(City)	(State)	(Zip Code)

BLM RECEIVED
2015 AUG 24 4:08 PM
PHOENIX ARIZONA

INSTRUCTIONS

1. This certification is made under the provisions of § 1744 of Title 43 and § 28-28k of Title 30 of the United States Code; and the regulations thereunder (43 CFR Part 3830).
2. The claimant(s) **must** fill in the dates in paragraph 1 for the beginning and ending of the assessment year for which this waiver is sought.
3. The claimant(s) **must** fill in the date in paragraph 2 for the beginning of the assessment year for which this waiver is sought.
4. All claim and site names and Bureau of Land Management (BLM) serial numbers **must** be listed for the mining claims, mill sites, and tunnel sites for which the waiver is sought.
5. All owners of the mining claims, mill sites, and tunnel sites and their addresses **must** be given.
6. This waiver form **must** be signed by all the claimants or their designated agent, in original form. If an agent is designated, a notarized designation of agent, signed by all of the claimants with proper address given, **must** be submitted with this waiver.
7. This form **must** be filed no later than September 1st for the upcoming assessment year in the BLM State Office where the mining claims or sites are recorded, or the waiver cannot be granted by the BLM. (Example: to obtain a waiver for the assessment year 2000, which begins at noon on September 1, 1999, you **must** qualify for and file for a waiver no later than September 1, 1999, in the proper BLM State Office).
8. For all mining claims which require assessment work, you **must** record an affidavit of labor on or before the December 30th immediately following the filing of this waiver. For all other mining claims or sites waived, you must record a notice of intent to hold on or before the December 30th immediately following the filing of this waiver.
9. Mill and tunnel sites may also be listed upon this waiver and be waived from payment of the maintenance fee. A notice of intent to hold for these sites is required to be filed by the December 30th following the filing of this waiver.

NOTICE/BURDEN HOURS STATEMENT

The Privacy Act of 1974, *as amended*, and the regulation in 43 CFR 2.48(d) provide that you be furnished the following information in connection with the information required by this certification of waiver from rental fees.

AUTHORITY: 30 U.S.C. 28-28k; 43 U.S.C. 1201, 1457, 1740, and 1744; and 43 CFR 3830.

PRINCIPLE PURPOSE: This information is to be used to verify that the owner(s) (claimants) of a mining claim has complied with 30 U.S.C. 28f and is entitled to perform assessment work in lieu of paying the maintenance fee for the mining claims listed on this form.

ROUTINE USE: (1) Adjudication of the claimant(s) certification of waiver from paying the maintenance fee otherwise required by 30 U.S.C. 28f. (2) Disclosure may be made to appropriate Federal agencies when location is made within the agency's geographic area of responsibility. (3) Information from the record and/or the record will be transferred to the appropriate Federal, State, or local agency, or a member of the public in response to a specific request for pertinent information. (4) Information may also be provided to the Department of Justice or in a proceeding before a court or adjudicative body; or to Federal, State, local or foreign agencies when needed for enforcement of civil or criminal codes or applicable regulations concerning title rights upon the public land.

EFFECT OF NOT PROVIDING INFORMATION: Disclosure of this information is required by 30 U.S.C. 28f and 43 CFR Part 3830 for those qualified claimants wishing to take the small miner waiver allowed. Failure to supply the information required in this form to support the claimants certification of waiver from payment of the otherwise required maintenance fees will result in the waiver being disallowed and the mining claims subject to forfeiture by BLM under 30 U.S.C. 28i.

The Paperwork Reduction Act of 1995 requires us to inform you that:

This information is being collected to allow the BLM to determine if you qualify for a waiver from the payment of \$100 per mining claim or site maintenance fee established in 30 U.S.C. 28f and the implementing regulations at 43 CFR 3830. A response to this request is required in accordance with the statute to obtain your benefit.

BLM would like you to know that you do not have to respond to this, or any other, Federal agency-sponsored information collection unless it displays a currently valid OMB control number.

Public reporting burden for this form is estimated to average 8 minutes (0.133 hours) per response, including time to review instructions, gathering and maintaining data, and completing and reviewing the form. Direct comments regarding this burden estimate, or any other aspect of this form, to the U.S. Department of the Interior, Bureau of Land Management, (1004-0114) Bureau Information Collection Clearance Officer (WO-630), Mail Stop 401 LS, 1849 C St., N.W., Washington, D.C. 20240.

FOR OFFICIAL USE ONLY

UNITED STATES
DEPARTMENT OF THE INTERIOR
BUREAU OF LAND MANAGEMENT

FORM APPROVED
OMB NO.: 1004-0114
Expires: October 31, 2016

AFFIDAVIT OF ANNUAL ASSESSMENT WORK

WHEN RECORDED, MAIL DOCUMENT TO:

NAME: ALMAGLOBE GROUP INC
EDITH SILVERHARBOR

ADDRESS: 3806 A BLOOR STR W, AP 1.

CITY, STATE, ZIP: TORONTO, ONTARIO
CANADA M9B 6C2

FOR COUNTY RECORDER'S USE

(REGISTERED AGENT'S ADDRESS: 1621 CENTRAL AVE, CHEYENNE, WY 82001) No. of Claims _____
\$10/claim
Total due BLM \$ _____


TO ALL WHOM IT MAY CONCERN:

1. The undersigned certifies that at least \$100 per claim was expended for development, labor and improvements, or equivalent value added, as the annual assessment work for the assessment year ending September 1, _____ for the following contiguous unpatented mining claim(s), located in the County of MARICOPA, LA PAZ, in the State of ARIZONA.

BLM Serial No.	Name of Claim	Tp	Rg	Sec	Mer	County Recordation Book and Page No.	Date
115227	WINDING WASH PL.	6N	6W	28			
105331	FREE GOLD	5N	12W	11			
105535	FREE GOLD A	5N	12W	11			
105536	FREE GOLD B	5N	12W	11			

RECEIVED
2015 AUG 24 P 1:07
PHOENIX, ARIZONA

(Continued on page 2)



2. Type of labor and improvements (specify what was done and give the total value for that labor and improvement to show at least \$100 for each claim). If a geological, geochemical, or geophysical survey was performed, as per 30 U.S.C. 28-1, reference the title of the report of survey, give cost and date of the survey and report, and indicate it was filed with the County Recorder:

Description of Work Performed	Value of Work Performed	Date Work Was Performed
CLEANSING AREA, MAINTAIN NATURAL	} MORE THAN \$100/MINE 8 DAYS/8X6 HOURS	MAY 1 - MAY 9
ENVIRONMENT, SURFACE WORKS,		2015
IMPROVEMENTS		

3. Name and mailing address of each person who performed the labor and improvements:

Name (please print)	Current Mailing Address (please print)
EDITH SILVERHARBOR	} 3806A BLOOR STR W, APT 1, TORONTO, ON M9B 6C2 CANADA TORONTO, (WEST MALL)
MEGAN SILVERHARBOR	
HIRED FRIEND	

4. Name and mailing address of each person who holds and claims the subject mining claim(s) for the valuable minerals contained therein. Be sure to indicate if there is a change of address:

	Name (please print)	Current Mailing Address (please print)
50% OWNER	ALMAGLOIDE GROUP INC	3806A BLOOR STR W, APT 1, TORONTO, ON M9B 6C2, CANADA
0% OWNER	WORLD INDUSTRIES INC	848 N. RAINBOW BLVD, #2398 LAS VEGAS, NV 89107

5. The undersigned testifies that on the date of AUG 7, 2015, all monuments required by law were erected upon the subject claim(s), and all notices required by law were posted on the subject claim(s) or copies thereof were in place, and at said date, each corner monument bore or contained

PHOENIX, ARIZONA
 2015 AUG 24 PM 4:07
 CLERK OF SUPERIOR COURT

ATTN: BUREAU OF LAND MANAGEMENT - ARIZONA

Mining Claims Office
Arizona State Office
One North Central Avenue, Suite 800
Phoenix, AZ 85004-4427

To Whom it May Concern

This is a cover letter for the attachments.

Attached is the filing for the **AFFIDAVIT OF PERFORMANCE OF ANNUAL WORK**.

Attachments **signed in front of a notary public by:**

a./**Almaglobe Group Inc.**/(Edith Silverharbour, Managing Member), whose official address is:
1621 CENTRAL AVE, CHEYENNE, WY 82001
and its mailing address is **(We would like to ask you to send the filed documentation back):**
3806A BLOOR STR W TORONTO, ON M9B 6C2 CANADA.

Our phone number **changed** to 702-475-5847 and also message can be left on 647-925-1499.

b./and **World Industries Inc**/C. Demicher, Corporate Secretary
whose official address is 848 N Rainbow Blvd, #2398 Las Vegas 89107, also signed it
acknowledgment of work performed by Almaglobe Group, Inc., and reported to World
Industries, Inc.

IT IS A 50-50%, NOT DIVIDED OWNERSHIP

Representatives of Almaglobe Group Inc., and a hired friend went to Arizona on May 1, 2015
(have airplane tickets, hotel and rental car receipts and also the people we asked for helping us
can prove that we were there, please let us know if it is necessary and we are happy to send the
copies). Representative of Almaglobe Group Inc. stayed until May 10, 2015 and performed lots
of maintenance work.

Regards,

Edith Silverharbour

Edith Silverharbour
Almaglobe Group Inc
3806A Bloor Str W Toronto,
ON M9B 6C2 Canada.

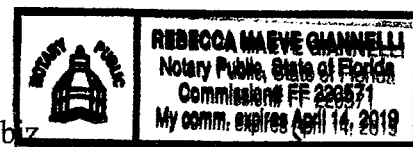
almaglobe@gmail.com

leave a message on 647-925-1499

Attachments : Affidavit of Performance of Annual Work

C. Demicher
World Industries Inc.
corporate@worldindustries.biz

702 618 8279, Ext 502



Rebecca Maeve Giannelli
8.19.15.

markings sufficient to appropriately designate the corner of the claim to which it pertains and the name of the claim(s).

CITY/PROV: TORONTO, ONTARIO

I hereby certify under penalty of perjury under the laws of the State of _____ that the foregoing statements are true and correct:

Edith Silverharbour

Date: AUG 07 2015

(Signature of person responsible for above statement)

Title 18 U.S.C. 1001 and 43 U.S.C. 1212 make it a crime for any person knowingly and willfully to make to any department or agency of the United States any false, fictitious or fraudulent statements or representations as to any matter within its jurisdiction.

Notary Block

SUBSCRIBED AND SWORN TO before me, this AUG 07 2015 day of _____ 20 _____

By: EDITH SILVERHARBOUR

at: CITY/PROV: TORONTO, ONTARIO

(Signature of Affiant)

Title: _____

JEFFERY A. BROWN
Toronto Notary Public
800 Bathurst Street, Suite 404
Toronto, Ontario, M5R 3M8
Tel: (416) 939-4158

My Commission Expires: _____

Notary Public
for Ontario

Lawyer - No Expiry

INSTRUCTIONS

1. This is an optional form that may be used to satisfy the requirements for the Bureau of Land Management (BLM) under the provisions of 43 U.S.C. §1744 and 30 U.S.C. §28-28d and the regulations thereunder (43 CFR part 3835). Since local and State laws may vary, you should contact your local and State agencies where the claims are located to ensure all applicable laws and requirements are satisfied.
2. The claimant(s) must fill in the date in paragraph 1 for the applicable assessment year and the county and state where the claims are located.
3. All claim names, BLM serial numbers, legal descriptions, and original county recording information must be listed for the claims pertaining to this assessment notice.
4. The claimant(s) must complete paragraph 2 listing all labor or improvements which was performed on or did benefit the subject mining claims. The value and date of the labor or improvements must also be listed. The total amount of labor or improvements can be listed, but the total expenditure must equal at least \$100 for each claim.
5. The names and current mailing addresses of the person(s) performing the labor shall be listed in paragraph 3.
6. The name and current mailing address of each owner (claimant) of the claims shall be listed in paragraph 4. The mailing address shall be the owner's address and not the address of an agent or anyone representing the claimant. Be sure to note if there has been a change of address.
7. Paragraph 5 shall be completed to show the date it was verified that all monuments required by law were properly erected, all notices were posted, and that corners were appropriately designated for all claims listed.
8. An exact legible reproduction or duplicate (other than microfilm or other electronic media) of this affidavit or another type of affidavit of assessment work that you file or will file in the county where each claim is located, must be filed with the BLM on or before December 30 of the calendar year in which the assessment year ends. For mill or tunnel sites, a separate notice of intent to hold must be filed with the BLM on or before December 30. Requirements for filing a notice of intent to hold can be found at 43 CFR 3835.33.
9. A processing fee of \$10 for each claim listed must be remitted to the BLM along with this or any other affidavit of assessment work.

PHOENIX, ARIZONA

2015 AUG 24 4:08

RECEIVED

NOTICES

THE PRIVACY ACT and 43 CFR 2.48(d) require that you be furnished with the following information in connection with the information requested by this form.

AUTHORITY: 30 U.S.C. §28-28d and 43 CFR part 3835 permit collection of the information requested by this form.

PRINCIPAL PURPOSE: The BLM will use the information you provide to document compliance with 43 U.S.C. 1744 and that assessment work has been completed in accordance with 30 U.S.C. § 28-28d and 43 CFR part 3835 in lieu of paying the maintenance fee for the mining claims listed on this form.

ROUTINE USES: The BLM will only disclose this information in accordance with the provisions at 43 CFR 2.56(b) and (c).

EFFECT OF NOT PROVIDING INFORMATION: Disclosure of the requested information is required by 30 U.S.C. § 28-28d and 43 CFR part 3835 for claimants qualified to perform assessment work in lieu of paying the maintenance fee. Failure to submit all the requested information or to complete this form will delay the BLM's processing of the form and may preclude the BLM's acceptance of the assessment work information, which may result in forfeiture of the mining claim(s) by the claimant.

THE PAPERWORK REDUCTION ACT requires us to inform you that:

Use of this form is optional. You must perform assessment if a waiver to pay the maintenance fee has been requested. This form is provided to help you attest that annual assessment work has been completed in lieu of paying the maintenance fee for your claim(s). Submission of the requested information is necessary to obtain or retain a benefit.

You do not have to respond to this or any other Federal agency-sponsored information collection unless it displays a valid OMB control number.

BURDEN HOURS STATEMENT: The estimated public reporting burden for this form is 30 minutes per response, including the time for reviewing instructions, gathering and maintaining data, and completing and reviewing the form. You may submit comments regarding the burden estimate or any other aspect of this form to: U.S. Department of the Interior, Bureau of Land Management (1004-0114), Bureau Information Collection Clearance Officer (WO-630), 1849 C Street, N.W., Room 2134LM, Washington, D.C. 20240.

RECEIVED
2015 AUG 24 P 4:08
PHOENIX, ARIZONA

MEMO

To:

Bureau of Land Management – AZ
Mining Claims Office
Arizona State Office
One North Central Avenue, Suite 800
Phoenix, AZ 85004-4427

From:

World Industries, Inc.,
848 N. Rainbow Blvd., #2398
Las Vegas, NV 89107


RE: Refer to document attached

In reference to your recent telephone conversation with Edith Silverharbour, Almaglobe Group, Inc., 3806 A Bloor Street, W, Toronto, ON M9B 6C2, Edith has signed and sent you this same attached document directly to your office. It is possible that your office has already received her original document by this time of writing this document.

Therefore, attached is the same document with my original signature to complete the file.

Thank you for your excellent assistance.

Many thanks and regards,



Charles Demicher
World Industries, Inc.
corporate@worldindustries.biz

c.c Almaglobe Group., Inc.

RECEIVED
BLM/ARIZONA
2015 AUG 24 P 4: 07
PHOENIX, ARIZONA

**World Industries, Inc.,
848 N. Rainbow Blvd., #2398
Las Vegas, NV 89107**

c/o C.Demicher
210 St. George Street, Apt 21
St. Augustine, FL 32084

PLACE STICKER AT TOP OF ENVELOPE TO THE RIGHT
OF THE RETURN ADDRESS. FOLD AT DOTTED LINE

CERTIFIED MAIL



7015 1520 0000 0469 6688



1000



85004

U.S. POSTAGE
PAID
32084
SAINT AUGUSTINE, FL
AUG 20, 15
AMOUNT

\$7.89


R2304M112638-12

RECEIVED
BLM STATE OFFICE

2015 AUG 24 P 4: 07

PHOENIX, ARIZONA

**Bureau of Land Management – ARIZONA
Mining Claims Office
Arizona State Office
One North Central Avenue, Suite 800
Phoenix, AZ 85004-4427**



United States Department of the Interior
Bureau of Land Management
 LANDS/RECREATION & PLANNING
 ONE N CENTRAL AVE
 PHOENIX, AZ 85004 -2203
 Phone: 602-417-9200

Receipt

No: 3365248

Transaction #: 3463307	
Date of Transaction: 08/12/2015	
CUSTOMER:	
SUMMIT EXPONENTIAL LLC 360A BLOOR STR W TORONTO, ON M9B 6C2 CA	

LINE #	QTY	DESCRIPTION	REMARKS	UNIT PRICE	TOTAL
1	1.00	LOCATABLE MINERALS / MINING CLAIMS-NOT NEW-UNADJUD, ONE AUTH NO. ONLY / MINING CLAIM MONEY RECEIVED CASES: AMC405327/\$20.00	MAINT FEE WAIVER (2) 2016 / POL (2) 2015	- n/a -	20.00
2	1.00	LOCATABLE MINERALS / MINING CLAIMS-NOT NEW-UNADJUD, ONE AUTH NO. ONLY / MINING CLAIM MONEY RECEIVED CASES: AMC405536/\$40.00	POL (4)	- n/a -	40.00
TOTAL:					\$60.00

MONEY EARN
8/13/15.ENTERED
8/29/15
RMV

PAYMENT INFORMATION			
1	AMOUNT:	20.00	POSTMARKED: 08/10/2015
	TYPE:	CHECK	RECEIVED: 08/11/2015
	CHECK NO:	321	
	NAME:	ALMAGLOBE GROUP INC 125 S KING ST JACKSON WY 83001 US	
2	AMOUNT:	40.00	POSTMARKED: 08/10/2015
	TYPE:	CHECK	RECEIVED: 08/11/2015
	CHECK NO:	322	
	NAME:	ALMAGLOBE GROUP INC 125 S KING ST JACKSON WY 83001 US	

RMV

8/12/2015

REMARKS

DOCUMENTATION WAS RECEIVED FOR AMC405327 & AMC425083 FOR \$20. NO
DOCUMENTATION RECEIVED FOR \$40 FOR AMC405536, AMC415227, AMC405331, &
AMC405535 (AS NOTED ON THE MEMO LINE OF THE CHECK #322)

This receipt was generated by the automated BLM Collections and Billing System and is a paper representation of a portion of the official electronic record contained therein.

405534

NOTICE OF INTENTION TO HOLD MINING CLAIMS/SITES

When Recorded Return Document to:

PO BOX 1385
MARION, MT. 59925

BLM
 Date
 Stamp

RECEIVED
 2014 OCT 10 P 3:00
 PHOENIX, ARIZONA

☐ Check here if this is a change of address.

 Telephone: 503 - 434-7949

 E-mail Address JAN D FEDOR @ MSH. COM

I (We) intend to hold the claims(s) and/or site(s) listed below for the calendar year 20____, and I (We) have filed or will file a Notice of Intent to Hold in the county where the claim (s) is located.

Reason for filing a Notice of Intent to Hold instead of an assessment work filing (check one):

- ☐ Maintenance fee was paid to maintain claim(s) during this assessment year.
☐ Mill or tunnel sites.
☐ Claim(s) was located during the current assessment year.
☐ BLM has deferred assessment work (attach copy of decision granting deferment, or pending petition for deferment including date petition was filed.)

Line No.	AMC NUMBER	CLAIM/SITE NAME	COUNTY RECORDER DATA (If available)	TWP	RNG	SEC
1	405543	LOST RIVER #5		10 N	16 W	6
2						
3						
4						
5						
6						
7						
8						
9						
10						

ENTERED
 NOV 03 2014
 BY: RAM

NOTICE OF INTENTION TO HOLD MINING CLAIMS/SITES
page 2

BLM Date Stamp	RECEIVED BLM ARIZONA 2014 OCT 10 P 3:09 PHOENIX, ARIZONA
----------------------	---

1. State of Arizona, County of LA PAZ

2. I (Name) JERALD & JOEL FEDOR

3. Reside at (Address) 1385 PO BOX

City MARION County FLATHEAD State MT Zip 59925 being duly sworn, depose and say that I am a citizen of the United States, more than eighteen years of age, that all of the facts set forth in this notice, subject to the provisions and penalties of 18 U.S.C. 1001 pertaining to the filing of false, fictitious, or fraudulent statements with the United States, are true and correct according to the best of my knowledge, information and belief.

4. Owner's name and address (If not shown in Items 1-3 above). _____

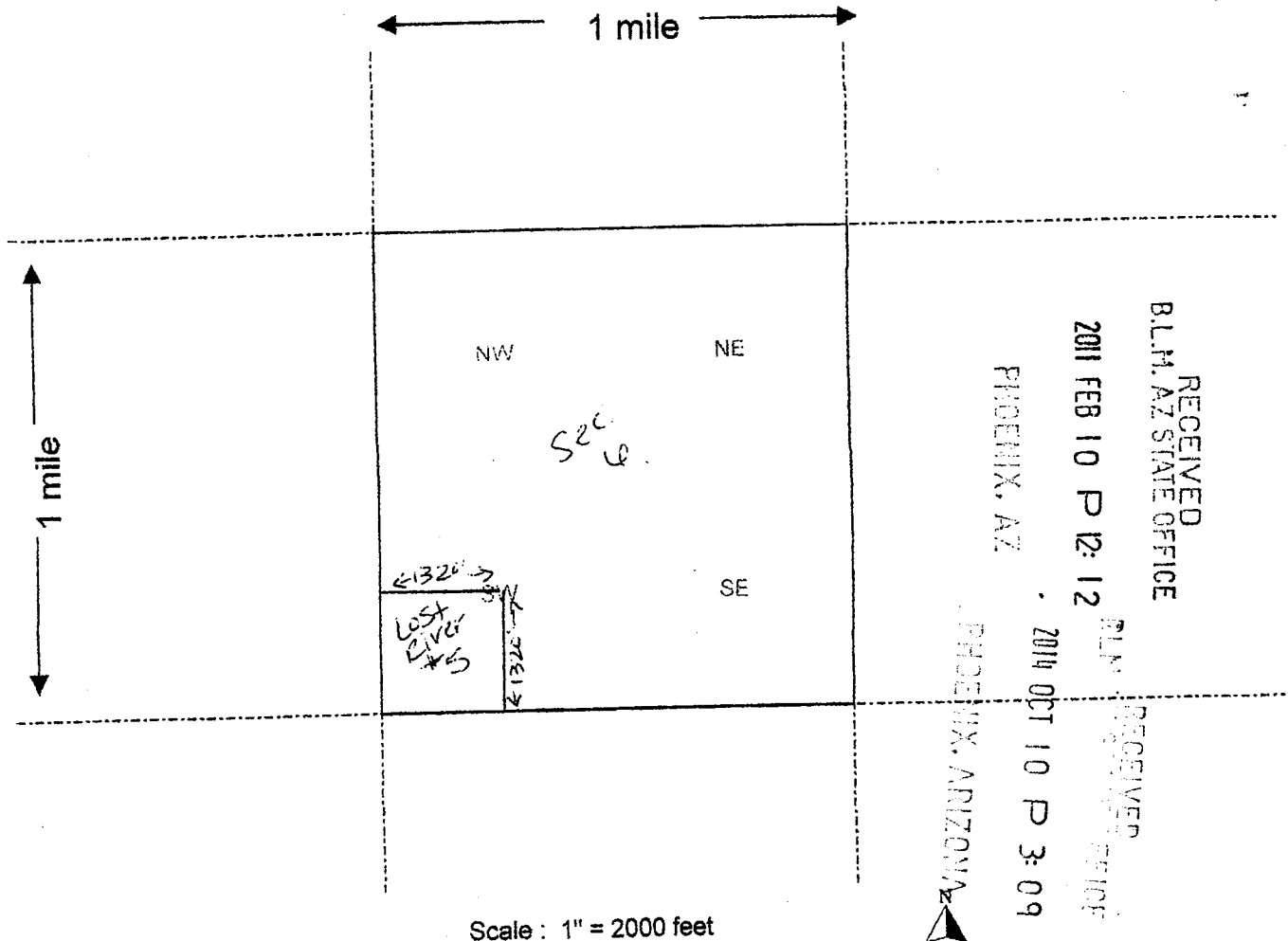
5. Dated: 9-20-14 Signature: Jerald Fedor

Bureau of Land Management
Arizona State Office
www.az.blm.gov

No. of Claims:	<u>1</u>	x \$10 =	<u>\$280.00</u>
Check No:	<u>1072</u>	Init.	<u>ADF</u>
Receipt No.:	<u>3148002</u>		
For BLM Use Only			

MINING CLAIM MAP

Lode () Placer ☒



Scale : 1" = 2000 feet

- The above map depicts the Lost River #5 mining claim, which is located in Section (s) SW 1/4, SW 1/4, 16, Township 10 N, Range 116 W, Gila and Salt River Base and Meridian, La Paz County, Arizona.
- The type of corner and location monuments used are as follows: 2" x 2" x 4' wood posts with scribed metal tags.
- The bearings and distances in degrees and feet between claim corners are as depicted on the map.

Form MCF100a
Revised July 2005

This form is available from the Arizona Department of Mines & Mineral Resources and may be reproduced.



Mr. Jerald M. Fedor
PO Box 1385
Marion, MT 59925

MISSOULA, MT 598

07 OCT 14 PM 02 T



RECEIVED
BLM AZ STATE OFFICE

2014 OCT 10 P 3:06


PHOENIX, ARIZONA

Bureau of Land Management
Arizona state office
1 North Central Avenue suite 800
Phoenix, Arizona 85004

8500434427



United States Department of the Interior
 Bureau of Land Management
 LANDS/RECREATION & PLANNING
 ONE N CENTRAL AVE
 PHOENIX, AZ 85004 -2203
 Phone: 602-417-9200



Receipt

No:

3148002

Transaction #: 3240259

Date of Transaction: 10/14/2014

CUSTOMER:

JERALD FEDOR
 PO BOX 1385
 MARION, MT 59925-1385 US

*Refund \$270.60 to J Fedor
 for late/insufficient PF print on
 AMC 405543. PB*

LINE #	QTY	DESCRIPTION	REMARKS	UNIT PRICE	TOTAL
1	1.00	LOCATABLE MINERALS / MINING CLAIMS- NOT NEW-UNADJUD, ONE AUTH NO. ONLY / MINING CLAIM MONEY RECEIVED CASES: AMC405543/\$280.60	NOI (1) 2014	- n/a -	280.60
TOTAL:					\$280.60

PAYMENT INFORMATION				
1	AMOUNT:	280.60	POSTMARKED:	10/07/2014
	TYPE:	CHECK	RECEIVED:	10/10/2014
	CHECK NO:	1072		
	NAME:	FEDOR, JERALD PO BOX 1385 MARION MT 59925-1385 US		

REMARKS

This receipt was generated by the automated BLM Collections and Billing System and is a paper representation of a portion of the official electronic record contained therein.

REFUND 270.60

*REFUND AUTHORIZED
 ENTERED NOV 17 2014
 (AC379) PB*

UNITED STATES
DEPARTMENT OF THE INTERIOR
BUREAU OF LAND MANAGEMENT
MAINTENANCE FEE WAIVER CERTIFICATION

1364

AMC 415224
405325
405534

FORM APPROVED
OMB NO. 1004-0114
Expires: October 31, 2016

SEE INSTRUCTIONS ON PAGE 2

1. This small miner waiver is filed for the assessment year beginning on September 1, 2014, and ending on September 1, 2015.
2. The undersigned and all related parties owned ten or fewer mining claims, mill, or tunnel sites located and maintained on Federal lands in the United States of America on September 1, 2014.
3. The undersigned have performed the assessment work required by law for each mining claim listed prior to filing this waiver and understand that by filing this form, the undersigned must file an affidavit of assessment work with the Bureau of Land Management (BLM) by the December 30th following the filing of this waiver.
4. The undersigned understand that if the assessment work obligation has not yet come due under 30 U.S.C. 28 (for those claims in their first assessment year only), a notice of intent to hold reciting this condition must be recorded by the December 30th following the filing of this waiver.
5. The undersigned understand that mill and tunnel sites may also be listed on this waiver and be waived from payment of the maintenance fee, and that a notice of intent to hold for these sites is required to be filed with the BLM by the December 30th following the filing of this waiver.
6. The undersigned understand and acknowledge that pursuant to 43 U.S.C. 1212 and 18 U.S.C. 1001, the filing or recording of a false, fictitious, or fraudulent document with the BLM may result in a fine of up to \$250,000, a prison term not to exceed five years, or both.
7. The mining claims, mill or tunnel sites for which this waiver from payment of the maintenance fees is requested are:

CLAIM OR SITE NAME	BLM RECORDATION SERIAL NUMBER
1. WINDING WASH PLACER	✓ 415227
2. FREE GOLD	405331
3. FREE GOLD A	405535
4. FREE GOLD B	405536
5. BOOT JACK GOLD	405327
6.	
7.	
8.	
9.	
10.	

ALMAGLOBE GROUP INC.
CHEYENNE, WY 82001
ALMAGLOBE@GMAIL.COM
USA EIN 45-1533300

The owner(s) (claimants) of the above mining claims and sites

ALMAGLOBE GROUP INC. (WYOMING INC)
(Owner's Name - Please Print)
REG. AGENT ADDRESS: 1621 CENTRAL
(Owner's Mailing Address)
AVE, CHEYENNE, WY 82001
USA

WORLD INDUSTRIES INC
(Owner's Name - Please Print)
848 N RAINBOW BLVD #2398
(Owner's Mailing Address)

(Owner's Name - Please Print)
(Owner's Mailing Address)

(Owner's Name - Please Print)
(Owner's Mailing Address)

DIRECTOR
(Owner's Signature)
MAILING ADDRESS: 3861 BLOOR ST
(City) (State) (Zip Code)
W, TORONTO, ON, M8G 1G7
CANADA
PHOENIX, ARIZONA
(City) (State) (Zip Code)
2014 AUG 20 P 16
RECEIVED
BLM
STAMPED
OFFICE

LAB VEGAS
(City) (State) (Zip Code)

(Owner's Signature)
(City) (State) (Zip Code)

(Owner's Signature)
(City) (State) (Zip Code)

ENTERED
SEP 11 2014
BY: PM

NNV
9/22/2014
RM

(Owner's Name - Please Print)	(Owner's Signature)		
(Owner's Mailing Address)	(City)	(State)	(Zip Code)
(Owner's Name - Please Print)	(Owner's Signature)		
(Owner's Mailing Address)	(City)	(State)	(Zip Code)
(Owner's Name - Please Print)	(Owner's Signature)		
(Owner's Mailing Address)	(City)	(State)	(Zip Code)
(Owner's Name - Please Print)	(Owner's Signature)		
(Owner's Mailing Address)	(City)	(State)	(Zip Code)

RECEIVED
2011 AUG 20 P 2:16
PHOENIX, ARIZONA

18 U.S.C. 1001 and 43 U.S.C. 1212 make it a crime for any person knowingly and willfully to make to any department or agency of the United States any false, fictitious or fraudulent statements or representations as to any matter within its jurisdiction.

INSTRUCTIONS

1. This certification is made under the provisions of 43 U.S.C. § 1744 and 30 U.S.C. §28-28k and the regulations thereunder (43 CFR Part 3830).
2. The claimant(s) must fill in the dates in paragraph 1 for the beginning and ending of the assessment year for which this waiver is sought.
3. The claimant(s) must fill in the date in paragraph 2 for the beginning of the assessment year for which this waiver is sought.
4. All claim and site names and BLM serial numbers must be listed for the mining claims, mill sites, and tunnel sites for which the waiver is sought.
5. All owners of the mining claims, mill sites, and tunnel sites and their addresses must be given.
6. This waiver form must be signed by all the claimants or their designated agent, in original form. If an agent is designated, a notarized designation of agent, signed by all of the claimants with proper address given, must be submitted with this waiver.
7. This form must be filed no later than September 1st for the upcoming assessment year in the BLM State Office where the mining claims or sites are recorded, or the waiver cannot be granted by the BLM. (Example: To obtain a waiver for the assessment year 2012, which begins on September 1, 2011, you must qualify for and file for a waiver no later than September 1, 2011, in the proper BLM State Office.)
8. For all mining claims which require assessment work, you must record an affidavit of labor on or before the December 30th immediately following the filing of this waiver. For all other mining claims or sites waived, you must record a notice of intent to hold on or before the December 30th immediately following the filing of this waiver.
9. Mill and tunnel sites may also be listed on this waiver and be waived from payment of the maintenance fee. A notice of intent to hold for these sites is required to be filed by the December 30th following the filing of this waiver.

FOR OFFICIAL USE ONLY

When Recorded Return Document to:

ALMAGLOBE GROUP INC (WY/USA)
3806 A BLOOR STR W
TORONTO, ON M9B6C2
CANADA

415224
405325
405534

☐ Check here if this is a change of address.

Telephone: 417-477-6170

E-mail address: almaglobe@gmail.com
(ALMAGLOBE@gmail.com)

AFFIDAVIT OF PERFORMANCE OF ANNUAL WORK

1. State of Arizona, County of LA PAZ MARKICOPA ss:

50% OWNER: 2. I (Name) ALMAGLOBE GROUP INC/WYCHING

3. Reside at (Address) RESIDENTIAL AGENT'S
ADDRESS: 1621 CHEYENNE, WYOMING,
82001

City CHEYENNE County LARAMIE

State WY Zip 82001 being duly sworn, depose and say that I am a citizen of the United States, more than eighteen years of age, and that all of the facts set forth in this affidavit, subject to the provisions and penalties of 18 U.S.C. 1001 pertaining to the filing of false, fictitious, or fraudulent statements with the United States, are true and correct according to the best of my knowledge, information and belief.

4. Owner's name and address (If not shown in Items 1-3 above).


50% OWNER: WORLD INDUSTRIES INC.
348 N RAINBOW BLVD #2398, LAS VEGAS, NV 89107
775-589-2195 corporate @ worldindustries.biz

5. That I am personally acquainted with the mining claim(s). The work and improvements were made by and at the expense of the owner(s) of said claim(s). Said contiguous group of claims, listed on this document, are situated in the

(optional) Mining District; _____ County, Arizona.

Line No.	AMC NUMBER	CLAIM/SITE NAME	COUNTY RECORDER DATA (If available)	TWP	RNG	SEC
1	415227	WINDING WASH PLACER	2012-0275251 page 20 of 44	6N	6W	28
2	405331	FREE GOLD		5N	12W	11
3	405535	FREE GOLD A		5N	12W	11
4	405536	FREE GOLD B		5N	12W	11
5	405527	BOOT JACK GOLD		5N	12W	11
6						

Form: MCF108
Revised Jan. 2006
Page 1 of 2



AFFIDAVIT OF PERFORMANCE OF ANNUAL WORK -- page 2

BLM
Date
Stamp

RECEIVED
STATE OFFICE
2014 AUG 20 P 2:16
PHOENIX, ARIZONA

7						
8						
9						
10						

6. That between the dates starting at 12 o'clock noon on September 1, 20 13 and ending at 12 o'clock noon on September 1, 20 14 at least \$ 200/CLAIM dollars worth of work and improvements were done and performed upon said claim(s) or upon one or more of a contiguous group of claims for the benefit of all, wholly or partly outside of a contiguous group of claims for the benefit of all, not including the location work.

7. That the following persons were employed to perform the work and improvements described herein: _____

EDITH SILVERHARBOR, MEGAN SILVERHARBOR / ALMAGLOBE GROUP
+ ONE HIRED FRIEND

8. That the work and improvements performed were: AREA CLEANSE, MAINTAIN

NATURAL ENVIRONMENT, SURFACE WORK & IMPROVEMENTS
AND WILL ALSO PERFORM IN 2015.

9. Dated: JULY 3, 2014 Signature: Edith Silverharbor

SUBSCRIBED AND SWORN TO before me, a Notary Public, this 3rd day of July 20 14

By: J. Saana Jaanaki Jeyaraam,
a Commissioner, etc.,
Notary Public Regional Municipality of Peel,
for Dixie Bloor Neighbourhood Centre.
My Commission Expires Expires September 23, 2014.

Bureau of Land Management
Arizona State Office
www.az.blm.gov

ACKNOWLEDGMENT OF WORK
BY ALMAGLOBE GROUP
INDUSTRIAL INDUSTRIES INC

No. of Claims: 5 x \$10 = \$50.00
Check No.: 229 Init. AA
Receipt No.: 3107925
For BLM Use Only

Form: MCF108
Revised Jan. 2006
Page 2 of 2

ATTN: BLM

To whom it may concern

RECEIVED
BLM ARIZONA OFFICE
2014 AUG 20 P 2:15
PHOENIX, ARIZONA

Hi,

This is a cover letter for the attachment we send you.

We file here the **AFFIDAVIT OF PERFORMANCE OF ANNUAL WORK**.

It is signed in front of a notary public by:

a./Almaglobe Group Inc./ (Edith Silverharbour, director), whose official address is:
1621 CENTRAL AVE, CHEYENNE, WY 82001
and its mailing address is (We would like to ask you to send the filed documentation back):
3806A BLOOR STR W TORONTO, ON M9B 6C2 CANADA.

b./and **World Industries Inc.**/(Charles Demicher, director)
whose official address is 848 N Rainbow Blvd, #2398 Las Vegas 89107), also signed it.

IT IS A 50-50%, NOT DIVIDED OWNERSHIP!

We stayed in Arizona from May 30th to until June 7, 2014 and performed maintenance work in the mines.

Thank you for everything!

Edith Silverharbour

Best regards:

Edith Silverharbour


Almaglobe Group Inc

3806A Bloor Str W Toronto,

ON M9B 6C2 Canada.

almaglobe@gmail.com


1647-477-6170


Charles Demicher
World Industries Inc.

**ALMAGLOBE GROUP INC.
CHEYENNE, WYOMING 82001
ALMAGLOBE@GMAIL.COM
USA EIN 45-4533800**

July 6, 2014

United States Department of the Interior
Bureau of Land Management
 LANDS/RECREATION & PLANNING
 ONE N CENTRAL AVE
 PHOENIX, AZ 85004 -2203
 Phone: 602-417-9200



No: 3107975

Transaction #: 3199637	
Date of Transaction: 08/21/2014	
CUSTOMER:	
ALMAGLOBE GROUP INC 125 KINGS HWY JACKSON, WY 83001-9223 US	

LINE #	QTY	DESCRIPTION	REMARKS	UNIT PRICE	TOTAL
1	1.00	LOCATABLE MINERALS / MINING CLAIMS-NOT NEW-UNADJUD, ONE AUTH NO. ONLY / MINING CLAIM MONEY RECEIVED CASES: AMC415227/\$50.00	MAINT FEE WAIVER (5) 2015 / POL (5) 2014	- n/a -	50.00
TOTAL:					\$50.00

PAYMENT INFORMATION			
1	AMOUNT:	50.00	POSTMARKED: 08/16/2014
	TYPE:	CHECK	RECEIVED: 08/20/2014
	CHECK NO:	229	
	NAME:	ALMAGLOBE GROUP INC 125 KINGS HWY JACKSON WY 83001-9223 US	

REMARKS

This receipt was generated by the automated BLM Collections and Billing System and is a paper representation of a portion of the official electronic record contained therein.

WORLD INDUSTRIES INC
848 N. RAINBOW BLVD #2398
LAS VEGAS, NV 89107

Q10 210 ST. GEORGE ST #21
ST. AUGUSTINE FL 32084

PLACE STICKER AT TOP OF ENVELOPE TO THE RIGHT
OF THE RETURN ADDRESS, FOLD AT DOTTED LINE

CERTIFIED MAIL™



7013 3020 0002 0239 5254



1000



85004

U.S. POSTAGE
PAID
SAINT AUGUSTINE, FL
32084
AUG 16, 14
AMOUNT

\$7.19

00047142-16

RETURN RECEIPT
REQUESTED

BUREAU OF LAND MANAGEMENT
ARIZONA STATE OFFICE
ONE NORTH CENTRAL AVE
SUITE 800
PHOENIX, AZ 85004-4427

ATTN: BUREAU OF LAND MANAGEMENT - ARIZONA
Mining Claims Office
Arizona State Office
One North Central Avenue, Suite 800
Phoenix, AZ 85004-4427

AMC405325
405534
415224

To Whom it May Concern

This is a cover letter for the attachments.

Attached is the filing for the **AFFIDAVIT OF PERFORMANCE OF ANNUAL WORK**.

Attachments signed in front of a notary public by:

a./**Almaglobe Group Inc.**/(Edith Silverharbour, Managing Member), whose official address was:

412 N Main Street, STE 100, Buffalo, Wyoming 82834, but changed to

The new address is:

1621 CENTRAL AVE, CHEYENNE, WY 82001

and its mailing address is (We would like to ask you to send the filed documentation back):

3806A BLOOR STR W TORONTO, ON M9B 6C2 CANADA.

b./and **World Industries Inc**/C. Demicher, Corporate Secretary

whose official address is 848 N Rainbow Blvd, #2398 Las Vegas 89107, also signed it in acknowledgment of work performed by Almaglobe Group, Inc., and reported to World Industries, Inc.

IT IS A 50-50%, NOT DIVIDED OWNERSHIP

Representatives of Almaglobe Group Inc., went to Arizona on November 21st, 2013 (have airplane tickets, hotel and rental car receipts and also the people we asked for helping us can prove that we were there, please let us know if it is necessary and we are happy to send the copies). Representatives of Almaglobe Group Inc., stayed until November 30th, 2013 and performed lots of maintenance work.

Regards,

Edith Silverharbour

Edith Silverharbour
Almaglobe Group Inc
3806A Bloor Str W Toronto,
ON M9B 6C2 Canada.
almaglobe@gmail.com
1647-477-6170

Attachments : Affidavit of Performance of Annual Work

[Signature]
C. Demicher
World Industries Inc.
corporate@worldindustries.biz
775-589-2195, Ext 502

RECEIVED
BLM AZ STATE OFFICE
2013 DEC 30 PM 3:11
PHOENIX, ARIZONA

ENTERED
JAN 02 2014
BY: *[Signature]*

When Recorded Return Document to:

ALMAGLOBE GROUP INC (WY)
3806A BLOCK STR W
TORONTO, ON M3B6C2
CANADA

☐ Check here if this is a change of address.

Telephone: 647-477-6170

E-mail address: ALMAGLOBE@

0088888-8888888888
ALMAGLOBE@GMAIL.COM
ALMAGLOBE@GMAIL.COM
CHEYENNE, WYOMING 82001
ALMAGLOBE GROUP INC.

AFFIDAVIT OF PERFORMANCE OF ANNUAL WORK

1. State of Arizona, County of LAPAZ
MARICOPA ss:

2. I (Name) ALMAGLOBE GROUP INC, / WYOMING

3. Reside at (Address) RESIDENTIAL AGENT'S
ADDRESS CHANGED: 1621 CHEYENNE
WY, 82001

City CHEYENNE County WYOMING

State WY Zip 82001 being duly sworn, depose and say that I am a citizen of the United States, more than eighteen years of age, and that all of the facts set forth in this affidavit, subject to the provisions and penalties of 18 U.S.C. 1001 pertaining to the filing of false, fictitious, or fraudulent statements with the United States, are true and correct according to the best of my knowledge, information and belief.

4. Owner's name and address (If not shown in Items 1-3 above).

3% OWNER: WORLD INDUSTRIES INC,
848 N. RAINBOW BLVD #2398, LAS VEGAS, NV 89107
775 589-2195 corporate@worldindustries.biz

5. That I am personally acquainted with the mining claim(s). The work and improvements were made by and at the expense of the owner(s) of said claim(s). Said contiguous group of claims, listed on this document, are situated in the

(optional) Mining District; _____ County, Arizona.

Line No.	AMC NUMBER	CLAIM/SITE NAME	COUNTY RECORDER DATA (If available)	TWP	RNG	SEC
1	415227	WINDING WASH PLACER	2012-0275251 pag 20 of 44	6N	6W	28
2	405331	FREE GOLD		5N	12W	11
3	405535	FREE GOLD A		5N	12W	11
4	405536	FREE GOLD B		5N	12W	11
5	405327	BOOT JACK GOLD		5N	12W	11
6						DAILY 6 HOURS

RECEIVED
BLM AZ STATE OFFICE

2013 DEC 30 PM 3:11
PHOENIX, ARIZONA

BLM
Date
Stamp

7						
8						
9						
10						

6. That between the dates starting at 12 o'clock noon on September 1, 2013 and ending at 12 o'clock noon on September 1, 2013 at least \$ 200 dollars worth of work and improvements were done and performed upon said claim(s) or upon one or more of a contiguous group of claims for the benefit of all, wholly or partly outside of a contiguous group of claims for the benefit of all, not including the location work.

7. That the following persons were employed to perform the work and improvements described herein: _____

EDITH SILVERHARBOR, MEGAN SILVERHARBOR / ALMAGLOBE GROUP INC.

8. That the work and improvements performed were: AREA CLEANSE, MAINTAIN NATURAL ENVIRONMENT, SURFACE WORKS & IMPROVE ALMAGLOBE GROUP INC.

DEC 24/13 C. DEMICHER CHEYENNE, WYOMING 82001
ALMAGLOBE@GMAIL.COM
USA EIN 43-4533600

9. Dated Dec 4, 2013 Signature: Edith Silverharbour

SUBSCRIBED AND SWORN TO before me, a Notary Public, this 4 day of DEC. 2013

By: EDITH SILVERHARBOR

Notary Public Jeffery A. Brown

JEFFERY A. BROWN
Toronto Notary Public
360 Bloor St. W. Suite 207E
Toronto, On. M5S 1X1
Tel: (416) 939-4158

My Commission Expires _____
Notary Public
for Ontario
Lawyer - No Expiry

Bureau of Land Management
Arizona State Office
www.az.blm.gov

No. of Claims: 5 x \$10 = 50.00
Check No.: CC Init. ED
Receipt No.: 2940910
For BLM Use Only

DEC 24/13
C. DEMICHER

Form: MCF108
Revised Jan. 2006
Page 2 of 2

United States Department of the Interior
Bureau of Land Management
 LANDS/RECREATION & PLANNING
 ONE N CENTRAL AVE
 PHOENIX, AZ 85004 -2203
 Phone: 602-417-9200

Receipt

No: 2940910

Transaction #: 3028578	
Date of Transaction: 12/31/2013	
CUSTOMER:	
WORLD INDUSTRIES INC 848 N RAINBOW BLVD # 2398 LAS VEGAS,NV 89107-1103 US	

LINE #	QTY	DESCRIPTION	REMARKS	UNIT PRICE	TOTAL
1	1.00	LOCATABLE MINERALS / MINING CLAIMS- NOT NEW-UNADJUD,ONE AUTH NO. ONLY / MINING CLAIM MONEY RECEIVED CASES: AMC415227/\$50.00	POL (5)	- n/a -	50.00
TOTAL:					\$50.00

PAYMENT INFORMATION			
NOTE: Items will appear on credit card statement as "Bureau of Land Mgmt CO".			
1	AMOUNT:	50.00	POSTMARKED: N/A
	TYPE:	CREDIT CARD	RECEIVED: 12/30/2013
	NAME:	ALMAGLOBE GROUP INC SILVERHARBOUR, EDITH 3806A BLOOR ST W TORONTO ON M9B6C2 CA	
	CARD NO:	XXXXXXXXXXXX3515	AUTH CODE: 064432
	NAME ON CARD:	EDITH SILVERHARBOUR	
	EXPIRES:	08/2015	
	SIGNATURE:		

REMARKS

This receipt was generated by the automated BLM Collections and Billing System and is a paper representation of a portion of the official electronic record contained therein.

WORLD INDUSTRIES INC
CORPORATE SECRETARY
C/O 210 ST. GEORGE ST, #21
SAINT AUGUSTINE FL 32084
848 N. RAINBOW BLVD #2348
LAS VEGAS NV 89107

CERTIFIED MAIL™



7012 1010 0002 7168 1777



1000



85004

U.S. POST
PAID
SAINT AUGUSTINE
32084
DEC 26, 13
AMOUNT

\$6.11
00084881

BUREAU OF LAND MANAGEMENT - AZ
MINING CLAIMS OFFICE (ARIZONA)
ARIZONA STATE OFFICE
ONE NORTH CENTRAL AVENUE
SUITE 800

85004\$4427
PHOENIX, AZ 85004-4427

BLM

DEC 26 12 59

PHOENIX, AZ

UNITED STATES
DEPARTMENT OF THE INTERIOR
BUREAU OF LAND MANAGEMENT

MAINTENANCE FEE WAIVER CERTIFICATION

SEE INSTRUCTIONS ON PAGE 2

AMC 405325

405534

415224

287

FORM APPROVED

OMB NO. 1004-0114

Expires: August 31, 2013

1. This small miner waiver is filed for the assessment year beginning on September 1, 2012¹³ and ending on September 1, 2013¹⁴.
2. The undersigned and all related parties owned ten or fewer mining claims, mill, or tunnel sites located and maintained on Federal lands in the United States of America on September 1, 2013¹⁴.
3. The undersigned have performed the assessment work required by law for each mining claim listed prior to filing this waiver and understand that by filing this form, the undersigned must file an affidavit of assessment work with the Bureau of Land Management (BLM) by the December 30th following the filing of this waiver.
4. The undersigned understand that if the assessment work obligation has not yet come due under 30 U.S.C. 28 (for those claims in their first assessment year only), a notice of intent to hold reciting this condition must be recorded by the December 30th following the filing of this waiver.
5. The undersigned understand that mill and tunnel sites may also be listed on this waiver and be waived from payment of the maintenance fee, and that a notice of intent to hold for these sites is required to be filed with the BLM by the December 30th following the filing of this waiver.
6. The undersigned understand and acknowledge that pursuant to 43 U.S.C. 1212 and 18 U.S.C. 1001, the filing or recording of a false, fictitious, or fraudulent document with the BLM may result in a fine of up to \$250,000, a prison term not to exceed five years, or both.
7. The mining claims, mill or tunnel sites for which this waiver from payment of the maintenance fees is requested are:

CLAIM OR SITE NAME	BLM RECORDATION SERIAL NUMBER
1. Free Gold	✓ AMC 405331
2. Free Gold A	AMC 405535
3. Free Gold B	AMC 405536
4. Boot Jack Gold	AMC 405327 X
5. Winding Wash Placer	AMC 415227
6.	
7.	
8.	
9.	
10.	

*pd for
waiver
Refund \$50*

*Authorized
SEP 16 2013
PB*

The owner(s) (claimants) of the above mining claims and sites are:
ALMAGLOBE GROUP INC.
BUFFALO, WYOMING 83001

Almaglobe Group Inc,

(Owner's Name - Please Print)

mail: 3806A Bloor Str W, Toronto, ON M9B 6C2 Canada

(Owner's Mailing Address)

Edith Silverman
Director (Owner's Signature)

Buffalo

(City)

WY

(State)

82834

(Zip Code)

World Industries Inc.

(Owner's Name - Please Print)

mail: 848 N Rainbow Blvd, #2398, Las Vegas 89107.

(Owner's Mailing Address)

C. DEMICHELE
CORP SECRETARY (Owner's Signature)

Las Vegas

(City)

NV

(State)

89107

(Zip Code)

*SEP 16 2013 - Refund Authorized -
Claimant paid \$50 for 5-Waivers. PB*
(Owner's Name - Please Print)
(Owner's Mailing Address)

(Owner's Signature)
(City)
(State)
(Zip Code)

(Owner's Name - Please Print)

(Owner's Mailing Address)

(Owner's Signature)
(City)
(State)
(Zip Code)

(Continued on page 2)

ENTERED
SEP 17 2013
BY: *PM*

RECEIVED
BLM AZ STATE OFFICE
PHOENIX, ARIZONA
2013 AUG 22 P 2:58
5/PB

(Owner's Name - Please Print)	(Owner's Signature)		
(Owner's Mailing Address)	(City)	(State)	(Zip Code)
(Owner's Name - Please Print)	(Owner's Signature)		
(Owner's Mailing Address)	(City)	(State)	(Zip Code)
(Owner's Name - Please Print)	(Owner's Signature)		
(Owner's Mailing Address)	(City)	(State)	(Zip Code)
(Owner's Name - Please Print)	(Owner's Signature)		
(Owner's Mailing Address)	(City)	(State)	(Zip Code)

18 U.S.C. 1001 and 43 U.S.C. 1212 make it a crime for any person knowingly and willfully to make to any department or agency of the United States any false, fictitious or fraudulent statements or representations as to any matter within its jurisdiction.

INSTRUCTIONS

1. This certification is made under the provisions of 43 U.S.C. § 1744 and 30 U.S.C. §28-28k and the regulations thereunder (43 CFR Part 3830).
2. The claimant(s) must fill in the dates in paragraph 1 for the beginning and ending of the assessment year for which this waiver is sought.
3. The claimant(s) must fill in the date in paragraph 2 for the beginning of the assessment year for which this waiver is sought.
4. All claim and site names and BLM serial numbers must be listed for the mining claims, mill sites, and tunnel sites for which the waiver is sought.
5. All owners of the mining claims, mill sites, and tunnel sites and their addresses must be given.
6. This waiver form must be signed by all the claimants or their designated agent, in original form. If an agent is designated, a notarized designation of agent, signed by all of the claimants with proper address given, must be submitted with this waiver.
7. This form must be filed no later than September 1st for the upcoming assessment year in the BLM State Office where the mining claims or sites are recorded, or the waiver cannot be granted by the BLM. (Example: To obtain a waiver for the assessment year 2012, which begins on September 1, 2011, you must qualify for and file for a waiver no later than September 1, 2011, in the proper BLM State Office.)
8. For all mining claims which require assessment work, you must record an affidavit of labor on or before the December 30th immediately following the filing of this waiver. For all other mining claims or sites waived, you must record a notice of intent to hold on or before the December 30th immediately following the filing of this waiver.
9. Mill and tunnel sites may also be listed on this waiver and be waived from payment of the maintenance fee. A notice of intent to hold for these sites is required to be filed by the December 30th following the filing of this waiver.

RECEIVED
 BLM AZ STATE OFFICE
 2013 AUG 22 P 2:58
 PHOENIX, ARIZONA
 FOR OFFICIAL USE ONLY

NOTICE OF INTENTION TO HOLD MINING CLAIMS/SITES

When Recorded Return Document to:

ALMAGLOBE GROUP INC./
EDITH SILVERHARBOUR
3806A BLOOR STR W
TORONTO, ON M9S 6C2
CANADA

☐ Check here if this is a change of address.

Telephone: 1. 647. 477. 6170

E-mail Address almaglobe@gmail..

(ALMAGLOBE@GMAIL.COM) .COM

I (We) intend to hold the claims(s) and/or site(s) listed below for the calendar year 2013 and I (We) have filed or will file a Notice of Intent to Hold in the county where the claim (s) is located.

Reason for filing a Notice of Intent to Hold instead of an assessment work filing (check one):

- ☐ Maintenance fee was paid to maintain claim(s) during this assessment year.
- ☐ Mill or tunnel sites.
- ☐ Claim(s) was located during the current assessment year.
- ☐ BLM has deferred assessment work (attach copy of decision granting deferment, or pending petition for deferment including date petition was filed.)

COMPLETELY NEW CLAIM, IT WAS RECORDED ON
JULY 25, 2013 AND THE DOCUMENTATION DID NOT ARRIVE
YET.

Line No.	AMC NUMBER	CLAIM/SITE NAME	COUNTY RECORDER DATA (If available)	TWP	RNG	SEC
1	405327	BOOT JACK GOLD		5N	12W	11
2						
3						
4						
5						
6						
7						
8						
9						
10						

BLM
Date
Stamp

RECEIVED
BLM AZ STATE OFFICE
2013 AUG 22 10:25
PHOENIX, ARIZONA

ALMAGLOBE GROUP INC.
BUFFALO, WYOMI 83001
ALMAGLOBE@GMAIL.COM
USA EIN 45-4511111

INTERED
SEP 03 2013
BY: AT

Form: MCF110
Revised Jan.2006
Page 1 of 2

NOTICE OF INTENTION TO HOLD MINING CLAIMS/SITES
page 2

RECEIVED BLM AZ STATE OFFICE 2013 AUG 22 P 2:58 PHOENIX, ARIZONA	BLM Date Stamp
---	----------------------

1. State of Arizona, County of LA PAZ DIRECTOR
- 50% 2. I (Name) ALMAGLOBE GROUP INC/EDITH SILVER HARBOUR
3. Reside at (Address) 412 N MAIN STR, STE 100
City BUFFALO County JOHNSON State WY Zip 82834 being duly sworn, depose and
say that I am a citizen of the United States, more than eighteen years of age, that all of the facts set forth in this
notice, subject to the provisions and penalties of 18 U.S.C. 1001 pertaining to the filing of false, fictitious, or fraudulent
statements with the United States, are true and correct according to the best of my knowledge, information and belief.
4. Owner's name and address (If not shown in Items 1-3 above). BUFFALO, WYOMING 82834
ALMAGLOBE@GMAIL.COM
USA EIN 45-1533331
5. Dated: _____ Signature: Edith Silverharbour, director of
ALMAGLOBE GROUP INC.

Aug 18/13

Bureau of Land Management
Arizona State Office
www.az.blm.gov

No. of Claims: _____ x \$10 = _____
Check No: _____ Init. _____
Receipt No.: _____
For BLM Use Only

50% WORLD INDUSTRIES INC.
848 N RAINBOW BLVD, #2398 LAS VEGAS,
NV 89107
C. DEMETER
CORPORATE SECRETARY

When recorded please return to:

Edith Silverharbour
3806A Bloor Str W Apt #1
Toronto ON
M9B 6C2 Canada

QUITCLAIM DEED

THIS QUITCLAIM DEED, Executed this 3rd day of March 2013, by first parties Shawn Deters and Tina Deters (formerly Lilly) whose address is 32151 S. Maggie Mine Rd., Black Canyon City, AZ 85324, to second parties Alma Globe Group, Inc., whose address is 125 King St., Jackson, WY 83001 and World Industries, Inc., whose address is 848 N. Rainbow Blvd., #2398, Las Vegas, NV 89107.


WITNESSETH, that the said first party, for good consideration and for the sum of \$10.00 paid by the second party, the receipt hereby acknowledged, does hereby remise, release and quitclaim unto the second party forever, all the right, title, interest and claim which the first party has in and to the following described placer mining claims, in the County of La Paz, State of Arizona, to wit:

AMC # 405327 Boot Jack Gold

Exempt per ARS 11-1134 A6

In WITNESS WHEREOF, the said first party has signed and sealed these presents the day and year first above written.


Signed, sealed and delivered:

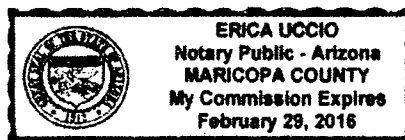
 Shawn Deters

State of Arizona } Arizona
County of } Maricopa

On this 1st day of June, 2013 before me Shawn Deters personally appeared, and proved to me on the basis of satisfactory evidence to be the person whose name is subscribed to the within instrument and acknowledged to me that he executed the same in his authorized capacity, and that his signature on the instrument the person, or the entity upon behalf of which the person acted, executed the instrument.

ACKNOWLEDGED by my hand and official notary seal.


Signature



RECEIVED
BLM AZ STATE OFFICE
2013 AUG 22 P 2:59
PHOENIX, ARIZONA

Tina M. Deters Tina Deters

State of Arizona } Arizona
County of } Maricopa

On this 7 day of June, 2013 before me Tina Deters personally appeared, and proved to me on the basis of satisfactory evidence to be the person whose name is subscribed to the within instrument and acknowledged to me that he executed the same in his authorized capacity, and that his signature on the instrument the person, or the entity upon behalf of which the person acted, executed the instrument.

ACKNOWLEDGED by my hand and official notary seal.

Ragy V. Matta
Signature



07-24-2013

RECEIVED
BLM AZ STATE OFFICE
2013 AUG 22 P 2:59
PHOENIX, ARIZONA

2013 AUG 25 P 3:01

WORLD INDUSTRIES INC
CORP. SECRETARY
848 N. RAINBOW BLVD #2398
LAS VEGAS, NV 89107

C/O 210 ST. GEORGE ST, STE 21
SAINT AUGUSTINE FL 32084

No Payments
Included

VERIFIED MAIL™



7012 3050 0000 8233 5588

PHOENIX, ARIZONA

2013 AUG 27

P

U.S. MAIL OFFICE

85004



U.S. POSTAGE
PAID
SAINT AUGUSTINE, FL
32084
AUG 19, 13
AMOUNT

MINING CLAIMS DEPT
BUREAU OF LAND MANAGEMENT
ARIZONA STATE OFFICE
ONE NORTH CENTRAL AVENUE
SUITE 800
PHOENIX, AZ 85004-4427
6500434427

UNITED STATES
DEPARTMENT OF THE INTERIOR
BUREAU OF LAND MANAGEMENT

MAINTENANCE FEE WAIVER CERTIFICATION

AA

287

FORM APPROVED
OMB NO. 1004-0114
Expires: August 31, 2013

SEE INSTRUCTIONS ON PAGE 2

1. This small miner waiver is filed for the assessment year beginning on September 1, 2012 and ending on September 1, 2013.
2. The undersigned and all related parties owned ten or fewer mining claims, mill, or tunnel sites located and maintained on Federal lands in the United States of America on September 1, 2013.
3. The undersigned have performed the assessment work required by law for each mining claim listed prior to filing this waiver and understand that by filing this form, the undersigned must file an affidavit of assessment work with the Bureau of Land Management (BLM) by the December 30th following the filing of this waiver.
4. The undersigned understand that if the assessment work obligation has not yet come due under 30 U.S.C. 28 (for those claims in their first assessment year only), a notice of intent to hold reciting this condition must be recorded by the December 30th following the filing of this waiver.
5. The undersigned understand that mill and tunnel sites may also be listed on this waiver and be waived from payment of the maintenance fee, and that a notice of intent to hold for these sites is required to be filed with the BLM by the December 30th following the filing of this waiver.
6. The undersigned understand and acknowledge that pursuant to 43 U.S.C. 1212 and 18 U.S.C. 1001, the filing or recording of a false, fictitious, or fraudulent document with the BLM may result in a fine of up to \$250,000, a prison term not to exceed five years, or both.
7. The mining claims, mill or tunnel sites for which this waiver from payment of the maintenance fees is requested are:

CLAIM OR SITE NAME	BLM RECORDATION SERIAL NUMBER
1. Free Gold	✓ AMC 405331
2. Free Gold A	AMC 405535
3. Free Gold B	AMC 405536
4. Boot Jack Gold	AMC 405327
5. Winding Wash Placer	AMC 415227
6.	
7.	
8.	
9.	
10.	

The owner(s) (claimants) of the above mining claims and sites are:

ALMAGLOBE GROUP INC.
BUFFALO, WYOMING 83001
ALMAGLOBE@GMAIL.COM
USA EIN 45-1533600

Almaglobe Group Inc,

(Owner's Name - Please Print)

mail: 3806A Bloor Str W, Toronto, ON M9B 6C2 Canada

(Owner's Mailing Address)

Buffalo

(City)

WY

(State)

82834

(Zip Code)

World Industries Inc.

(Owner's Name - Please Print)

mail: 848 N Rainbow Blvd, #2398, Las Vegas 89107.

(Owner's Mailing Address)

Las Vegas

(City)

NV

(State)

89107

(Zip Code)

(Owner's Name - Please Print)

(Owner's Mailing Address)

(Owner's Signature)

(City)

(State)

(Zip Code)

(Owner's Name - Please Print)

(Owner's Mailing Address)

(Owner's Signature)

(City)

(State)

(Zip Code)

(Owner's Name - Please Print)	(Owner's Signature)		
(Owner's Mailing Address)	(City)	(State)	(Zip Code)
(Owner's Name - Please Print)	(Owner's Signature)		
(Owner's Mailing Address)	(City)	(State)	(Zip Code)
(Owner's Name - Please Print)	(Owner's Signature)		
(Owner's Mailing Address)	(City)	(State)	(Zip Code)
(Owner's Name - Please Print)	(Owner's Signature)		
(Owner's Mailing Address)	(City)	(State)	(Zip Code)

18 U.S.C. 1001 and 43 U.S.C. 1212 make it a crime for any person knowingly and willfully to make to any department or agency of the United States any false, fictitious or fraudulent statements or representations as to any matter within its jurisdiction.

INSTRUCTIONS

1. This certification is made under the provisions of 43 U.S.C. § 1744 and 30 U.S.C. §28-28k and the regulations thereunder (43 CFR Part 3830).
2. The claimant(s) must fill in the dates in paragraph 1 for the beginning and ending of the assessment year for which this waiver is sought.
3. The claimant(s) must fill in the date in paragraph 2 for the beginning of the assessment year for which this waiver is sought.
4. All claim and site names and BLM serial numbers must be listed for the mining claims, mill sites, and tunnel sites for which the waiver is sought.
5. All owners of the mining claims, mill sites, and tunnel sites and their addresses must be given.
6. This waiver form must be signed by all the claimants or their designated agent, in original form. If an agent is designated, a notarized designation of agent, signed by all of the claimants with proper address given, must be submitted with this waiver.
7. This form must be filed no later than September 1st for the upcoming assessment year in the BLM State Office where the mining claims or sites are recorded, or the waiver cannot be granted by the BLM. (Example: To obtain a waiver for the assessment year 2012, which begins on September 1, 2011, you must qualify for and file for a waiver no later than September 1, 2011, in the proper BLM State Office.)
8. For all mining claims which require assessment work, you must record an affidavit of labor on or before the December 30th immediately following the filing of this waiver. For all other mining claims or sites waived, you must record a notice of intent to hold on or before the December 30th immediately following the filing of this waiver.
9. Mill and tunnel sites may also be listed on this waiver and be waived from payment of the maintenance fee. A notice of intent to hold for these sites is required to be filed by the December 30th following the filing of this waiver.

RECEIVED
 BLM AZ STATE OFFICE
 2013 AUG 14 A 11:41
 PHOENIX, ARIZONA

FOR OFFICIAL USE ONLY

RECEIVED
BLM AZ STATE OFFICE

2013 AUG 14 A 11:44

PHOENIX, ARIZONA

ATTN: BLM

To whom it may concern

Hi,

This is a cover letter for the attachments sent to you.

1./I send the draft **Maintenance Fee Waiver Certification**. It is draft because it is signed only by Almaglobe Group Inc./ (Edith Silverharbour, managing member), whose official address is:
412 N Main Street, STE 100, Buffalo, Wyoming 82834
and its mailing address is:
3806A Bloor Str W Toronto, ON M9B 6C2 Canada.

I am sending you this form **only** for information. I also sent it to the other owner (50-50%, but not divided up), World Industries Inc (address: 848 N Rainbow Blvd, #2398 Las Vegas 89107), who will sign it and will send you the final original copy.


2./a./All the claims those included in the point 1./ Maintenance fee Waiver Certification are in their first year, except the Bootjack, that I just purchased and do not even have the deed or anything else in my hands. So with that exception we (Almaglobe Group Inc./ (Megan Silverharbour and Edith Silverharbour) went to Arizona at the end of last year (have airplane tickets, motel and rental car receipts and also the people we asked for helping us can prove that we were there, please let us know if it is necessary and we are happy to send the copies), from December 20, 2012 to do all the maintenance work possible.

b./Here we attached the **Affidavit of Annual Assessment Work** for both Maricopa and La Paz counties, signed in front of a Notary Public. These mines were purchased during 2012, so this was their first year.

c./We also plan to go back and do all the maintenance related work this year (2013 from around 9 to 24 of November) in the middle of November for all the mining claims.

d./Based on the publication on your website titled What must be paid or filed document, here we also attach a **Notice of Intention to Hold Mining Claims/Sites**, since the Bootjack Mine we purchased this year, the recorded deed did not arrive yet in the mail, we could not do this way maintenance before, but plan to go there as it is specified in point c./.

I am sending you this form **only** for information. I also sent it to the other owner (50-50%, but not divided up), World Industries Inc (address: 848 N Rainbow Blvd, #2398 Las Vegas 89107), who will sign it and will send you the final original copy.

 **ALMAGLOBE GROUP INC.**
BUFFALO, WYOMING 83001
ALMAGLOBE@GMAIL.COM
PSA/EIN 45-453371

NO. OF CLAIMS
AMOUNT
RECEIPT NO.
INIT.

5
\$100.00
2855612
JSA

** BLM-ASO**

3./Also attached checks for the processing fees:

a./check number 266 for Winding Wash Placer

b./check number 265 for Black Jack Gold

c./check number 264 for Free Gold, Free Gold A, Free Gold B

Thank you for everything!

Best regards: Edith Silverharbour

Almaglobe Group Inc

official address is:

412 N Main Street, STE 100, Buffalo, Wyoming 82834

and its mailing address is:

3806A Bloor Str W Toronto, ON M9B 6C2 Canada.

almaglobe@gmail.com

1647-477-6170

Edith Silverharbour

**ALMAGLOBE GROUP INC.
BUFFALO, WYOMING 83001
ALMAGLOBE@GMAIL.COM
USA EIN 45-4533900**

RECEIVED
BLMAZ STATE OFFICE
2013 AUG 14 A 11:44
PHOENIX, ARIZONA

NOTICE OF INTENTION TO HOLD MINING CLAIMS/SITES

When Recorded Return Document to:

ALMAGLOBE GROUP INC.

EDITH SILVERHARBOR

3806 A BLOOR STR W

TORONTO ON M9B6C2

CANADA

☐ Check here if this is a change of address.

Telephone: 1-647-477-6170

E-mail Address ALMAGLOBE@GMAIL.COM

BLM
Date
Stamp

RECEIVED
BLM AZ STATE OFFICE
2013 AUG 14 A 11:47
PHOENIX, ARIZONA

I (We) intend to hold the claims(s) and/or site(s) listed below for the calendar year 2013 and I (We) have filed or will file a Notice of Intent to Hold in the county where the claim (s) is located.

Reason for filing a Notice of Intent to Hold instead of an assessment work filing (check one) ALMAGLOBE GROUP INC.

☐ Maintenance fee was paid to maintain claim(s) during this assessment year.

☐ Mill or tunnel sites.

☐ Claim(s) was located during the current assessment year.

☐ BLM has deferred assessment work (attach copy of decision granting deferment, or pending petition for deferment including date petition was filed.)

BUFFALO, WYOMING 83001

ALMAGLOBE@GMAIL.COM

USA, EIN 45-4533300

COMPLETELY NEW CLAIM, IT WAS RECORDED ON JULY 25, 2013, WE DID NOT RECEIVE THE DEED YET.

Line No.	AMC NUMBER	CLAIM/SITE NAME	COUNTY RECORDER DATA (If available)	TWP	RNG	SEC
1	105327	BOOT JACK GOLD		5N	12W	11
2						
3						
4						
5						
6						
7						
8						
9						
10						

ENTERED
SEP 03 2013
BY: AJ

Form: MCF110
Revised Jan.2006
Page 1 of 2

NOTICE OF INTENTION TO HOLD MINING CLAIMS/SITES
page 2

RECEIVED BLM AZ STATE OFFICE 2013 AUG 14 A 11:47 PHOENIX, ARIZONA	BLM Date Stamp
--	----------------------

1. State of Arizona, County of LA PAZ

50% 2. I (Name) ALMAGLOBE GROUP INC. / EDITH SILVER HARBOUR

3. Reside at (Address) HIZN MAIN STR, STE 100 DIRECTOR

City BUFFALO County JOHNSON State WY Zip 82834 being duly sworn, depose and say that I am a citizen of the United States, more than eighteen years of age, that all of the facts set forth in this notice, subject to the provisions and penalties of 18 U.S.C. 1001 pertaining to the filing of false, fictitious, or fraudulent statements with the United States, are true and correct according to the best of my knowledge, information and belief.

4. Owner's name and address (If not shown in Items 1-3 above).
ALMAGLOBE GROUP INC.
BUFFALO, WYOMING 83001
ALMAGLOBE@GMAIL.COM
USA EIN 15-1533800

5. Dated: _____ Signature: Edith Silverharbour, director
ALMAGLOBE GROUP INC.

Bureau of Land Management
Arizona State Office
www.az.blm.gov

No. of Claims: <u>0</u> x \$10 = <u>\$0</u>
Check No: _____ Init. _____
Receipt No.: _____
For BLM Use Only

Other 50%
WORLD INDUSTRIES INC.
848 N RAINBOW BLVD, #2398, LAS
VEGAS, NEVADA 89107,

UNITED STATES
DEPARTMENT OF THE INTERIOR
BUREAU OF LAND MANAGEMENT

FORM APPROVED
OMB NO.: 1004-0114
Expires: August 31, 2013

AFFIDAVIT OF ANNUAL ASSESSMENT WORK

WHEN RECORDED, MAIL DOCUMENT TO:

NAME: Edith Silverharbour

ADDRESS: 3806A Bloor Sr W

CITY, STATE, ZIP: Toronto, ON M9B 6C2 CANADA

FOR COUNTY RECORDER'S USE

ALMAGLOBE GROUP INC.
BUFFALO, WYOMING 83001
ALMAGLOBE@GMAIL.COM
USA EIN 45-4533300

No. of Claims _____

x \$10/claim

Total due BLM \$ _____

TO ALL WHOM IT MAY CONCERN:

1. The undersigned certifies that at least \$100 per claim was expended for development, labor and improvements, or equivalent value added, as the annual assessment work for the assessment year ending September 1, 2013 for the following contiguous unpatented mining claim(s), located in the County of LA PAZ, in the State of Arizona.

BLM Serial No.	Name of Claim	Tp Rg Sec Mer Example: 13N 5E 14 MDM				County Recordation Book and Page No.	Date
AMC 405331	Free Gold	5N	12W	11	SE 1/4,SW 1/4		2012.Aug 06.
AMC 405535	Free Gold A	5N	12W	11	SE 1/4,SW 1/4		2012.Aug 06.
AMC 405536	Free Gold B	5N	12W	11	SE 1/4,SW 1/4		2012.Aug 06.
						RECEIVED BLM AZ STATE OFFICE 2013 AUG 14 A 11:46 PHOENIX, ARIZONA	

RECEIVED
BLM AZ STATE OFFICE
2013 AUG 14 A 11:46
PHOENIX, ARIZONA

2. Type of labor and improvements (specify what was done and give the total value for that labor and improvement to show at least \$100 for each claim). If a geological, geochemical, or geophysical survey was performed, as per 30 U.S.C. 28-1, reference the title of the report of survey, give cost and date of the survey and report, and indicate it was filed with the County Recorder:

Description of Work Performed	Value of Work Performed	Date Work Was Performed
mainly area cleaning, collecting dead trees, surface arrangements for the Free Gold, A, B claims	more than \$100	Dec 26, 27, 28, 2012
		6 hours daily
since we received only recently the documentation of Boot Jack Gold mine, we did not do maintenance yet, plan to go back to all in November 2013.		

3. Name and mailing address of each person who performed the labor and improvements:

Name (please print)

Edith Silverharbour/ Almaglobe Group Inc.

Megan Silverharbour/ Almaglobe Group Inc.

official address changed for Almaglobe Group Inc

Current Mailing Address (please print)

3806A Bloor Str W, Toronto, ON M9B 6C2, Canada

3806A Bloor Str W, Toronto, ON M9B 6C2, Canada

412 N Main Str, STE 100, Buffalo, Wyoming 82834

4. Name and mailing address of each person who holds and claims the subject mining claim(s) for the valuable minerals contained therein. Be sure to indicate if there is a change of address:

Name (please print)

Almaglobe Group Inc (50%)

World Industries Inc. (50%)

Current Mailing Address (please print)

mailing: 3806A Bloor Str W, Toronto, ON M9B 6C2, Canada

official: 412 N Main Str, STE 100, Buffalo, Wyoming 82834

848 N. Rainbow Blvd #2398, Las Vegas, Nevada 89107

5. The undersigned testifies that on the date of _____, 2013, all monuments required by law were erected upon the subject claim(s), and all notices required by law were posted on the subject claim(s) or copies thereof were in place, and at said date, each corner monument bore or contained

RECEIVED
 BLM AZ STATE OFFICE
 2013 AUG 14 A 11:46
 PHOENIX, ARIZONA

markings sufficient to appropriately designate the corner of the claim to which it pertains and the name of the claim(s).

ALMAGLOBE GROUP INC.
BUFFALO, WYOMING 83001

I hereby certify under penalty of perjury that the foregoing statements are true and correct in accordance with the laws of the State of Arizona that the

AUG 12 2013

Edik Silverman

Date: _____

(Signature of person responsible for above statement)

Title 18 U.S.C. 1001 and 43 U.S.C. 1212 make it a crime for any person knowingly and willfully to make to any department or agency of the United States any false, fictitious or fraudulent statements or representations as to any matter within its jurisdiction.

Notary Block

SUBSCRIBED AND SWORN TO before me, this 12 day of AUG. 2013
at: TORONTO, ONTARIO

By: Edik Silverman
(Signature of Affiant)

Title: director

Notary Public
for Ontario
Lawyer - No Expiry

My Commission Expires: _____

Jeffery A. Brown

JEFFERY A. BROWN
Toronto Notary Public
360 Bloor St. W. Suite 207E
Toronto, On. M5S 1X1
Tel: (416) 939-4158

INSTRUCTIONS

1. This is an optional form that may be used to satisfy the requirements for the Bureau of Land Management (BLM) under the provisions of 43 U.S.C. §1744 and 30 U.S.C. §28-28d and the regulations thereunder (43 CFR part 3835). Since local and State laws may vary, you should contact your local and State agencies where the claims are located to ensure all applicable laws and requirements are satisfied.
2. The claimant(s) must fill in the date in paragraph 1 for the applicable assessment year and the county and state where the claims are located.
3. All claim names, BLM serial numbers, legal descriptions, and original county recording information must be listed for the claims pertaining to this assessment notice.
4. The claimant(s) must complete paragraph 2 listing all labor or improvements which was performed on or did benefit the subject mining claims. The value and date of the labor or improvements must also be listed. The total amount of labor or improvements can be listed, but the total expenditure must equal at least \$100 for each claim.
5. The names and current mailing addresses of the person(s) performing the labor shall be listed in paragraph 3.
6. The name and current mailing address of each owner (claimant) of the claims shall be listed in paragraph 4. The mailing address shall be the owner's address and not the address of an agent or anyone representing the claimant. Be sure to note if there has been a change of address.
7. Paragraph 5 shall be completed to show the date it was verified that all monuments required by law were properly erected, all notices were posted, and that corners were appropriately designated for all claims listed.
8. An exact legible reproduction or duplicate (other than microfilm or other electronic media) of this affidavit or another type of affidavit of assessment work that you file or will file in the county where each claim is located, must be filed with the BLM on or before December 30 of the calendar year in which the assessment year ends. For mill or tunnel sites, a separate notice of intent to hold must be filed with the BLM on or before December 30. Requirements for filing a notice of intent to hold can be found at 43 CFR 3835.33.
9. A processing fee of \$10 for each claim listed must be remitted to the BLM along with this or any other affidavit of assessment work.

AFFIDAVIT OF ANNUAL ASSESSMENT WORK

WHEN RECORDED, MAIL DOCUMENT TO:

NAME: Edith Silverharbour/Almaglobe Group Inc

ADDRESS: 3806A Bloor Sr W

CITY, STATE, ZIP: Toronto, ON M9B 6C2 CANADA

FOR COUNTY RECORDER'S USE

ALMAGLOBE GROUP INC.
BUFFALO, WYOMING 83001
ALMAGLOBE@GMAIL.COM
USA EIN 45-4533800

No. of Claims _____

x \$10/claim

Total due BLM \$

TO ALL WHOM IT MAY CONCERN:

1. The undersigned certifies that at least \$100 per claim was expended for development, labor and improvements, or equivalent value added, as the annual assessment work for the assessment year ending September 1, 2013 for the following contiguous unpatented mining claim(s), located in the County of Maricopa, in the State of Arizona.

[illegible]

(Continued on page 2)

2. Type of labor and improvements (specify what was done and give the total value for that labor and improvement to show at least \$100 for each claim). If a geological, geochemical, or geophysical survey was performed, as per 30 U.S.C. 28-1, reference the title of the report of survey, give cost and date of the survey and report, and indicate it was filed with the County Recorder:

Description of Work Performed	Value of Work Performed	Date Work Was Performed
mainly area cleaning, surface arrangements	much more than \$100	Dec 22, 23, 2012
		6 hours each day

3. Name and mailing address of each person who performed the labor and improvements:

Name (please print)

Edith Silverharbour/ Almaglobe Group Inc.

Megan Silverharbour/ Almaglobe Group Inc.

(Almaglobe Group Inc official address changed:

Current Mailing Address (please print)

mailing a: 3806A Bloor Str W, Toronto, ON M9B 6C2 Canada

mailing a: 3806A Bloor Str W, Toronto, ON M9B 6C2 Canada

412 N Main Str, STE 100 Buffalo, Wyoming 82834)

4. Name and mailing address of each person who holds and claims the subject mining claim(s) for the valuable minerals contained therein. Be sure to indicate if there is a change of address:

Name (please print)

Almaglobe Group Inc.

World Industries Inc.

Current Mailing Address (please print)

mailing address now: 3806A Bloor Str W, Toronto, ON M9B 6C2 Canada

official address changed: 412 N Main Str, STE 100 Buffalo, Wyoming 82834

848 N. Rainbow Blvd #2398, Las Vegas, Nevada 89107

5. The undersigned testifies that on the date of July 31, 2013, all monuments required by law were erected upon the subject claim(s), and all notices required by law were posted on the subject claim(s) or copies thereof were in place, and at said date, each corner monument bore or contained

RECEIVED
 BLM AZ STATE OFFICE
 2013 AUG 14 AM 11:17
 PHOENIX, ARIZONA

markings sufficient to appropriately designate the corner of the claim to which it pertains and the name of the claim(s).

ALMAGLOBE GROUP INC.
BUFFALO, WYOMING 83301
ALMAGLOBE@GMAIL.COM
USA, EIN 45-4533300

I hereby certify under penalty of perjury under the laws of the State of Arizona that the foregoing statements are true and correct.

Edith Silverthorn

Date: AUG 12 2013

(Signature of person responsible for above statement)

Title 18 U.S.C. 1001 and 43 U.S.C. 1212 make it a crime for any person knowingly and willfully to make to any department or agency of the United States any false, fictitious or fraudulent statements or representations as to any matter within its jurisdiction.

Notary Block

SUBSCRIBED AND SWORN TO before me, this 12 day of AUG 2013

at:

TORONTO, ONTARIO

By: Edith Silverthorn
(Signature of Affiant)

Title: director

My Commission Expires: _____

Notary Public
for Ontario
Lawyer - No Expiry

Jeff Brown

JEFFERY A. BROWN
Toronto Notary Public
360 Bloor St. W. Suite 207E
Toronto, On. M5S 1X1
Tel: (416) 939-4158

INSTRUCTIONS

1. This is an optional form that may be used to satisfy the requirements for the Bureau of Land Management (BLM) under the provisions of 43 U.S.C. §1744 and 30 U.S.C. §28-28d and the regulations thereunder (43 CFR part 3835). Since local and State laws may vary, you should contact your local and State agencies where the claims are located to ensure all applicable laws and requirements are satisfied.
2. The claimant(s) must fill in the date in paragraph 1 for the applicable assessment year and the county and state where the claims are located.
3. All claim names, BLM serial numbers, legal descriptions, and original county recording information must be listed for the claims pertaining to this assessment notice.
4. The claimant(s) must complete paragraph 2 listing all labor or improvements which was performed on or did benefit the subject mining claims. The value and date of the labor or improvements must also be listed. The total amount of labor or improvements can be listed, but the total expenditure must equal at least \$100 for each claim.
5. The names and current mailing addresses of the person(s) performing the labor shall be listed in paragraph 3.
6. The name and current mailing address of each owner (claimant) of the claims shall be listed in paragraph 4. The mailing address shall be the owner's address and not the address of an agent or anyone representing the claimant. Be sure to note if there has been a change of address.
7. Paragraph 5 shall be completed to show the date it was verified that all monuments required by law were properly erected, all notices were posted, and that corners were appropriately designated for all claims listed.
8. An exact legible reproduction or duplicate (other than microfilm or other electronic media) of this affidavit or another type of affidavit of assessment work that you file or will file in the county where each claim is located, must be filed with the BLM on or before December 30 of the calendar year in which the assessment year ends. For mill or tunnel sites, a separate notice of intent to hold must be filed with the BLM on or before December 30. Requirements for filing a notice of intent to hold can be found at 43 CFR 3835.33.
9. A processing fee of \$10 for each claim listed must be remitted to the BLM along with this or any other affidavit of assessment work.

ALMAGLOBE GROUP INC
EDITH SILVERHARBOUR
3806A BLOOR STR W
TORONTO, ON
M9B 6C2
CANADA

RECEIVED
BLM AZ STATE OFFICE
2013 AUG 14 A 11:44
PHOENIX, ARIZONA

BUREAU OF LAND
MANAGEMENT
ARIZONA STATE OFFICE
ONE CENTRAL AVENUE,
SUITE 800.

PHOENIX, AZ
85004-4427
USA.

How to use Xpresspost™-USA Prepaid Envelopes

Comment utiliser les enveloppes prépayées Xpresspost™ E.-U.



- 2) Remove and retain the Customer Receipt for your records.
- 3) Deposit in any street letter box or at any postal outlet or Canada Post facility.

Sender warrants that this envelope contains documents only, and does not contain dangerous goods or anything of commercial value.

May be opened by Customs officially.

Review terms and conditions on Customer Receipt.

- 3) Déposez l'enveloppe dans une boîte aux lettres publique, à un comptoir postal ou à une installation désignée de Postes Canada.

L'expéditeur garantit que cet envoi ne renferme que des documents papier et qu'elle ne contient pas de matières dangereuses ni d'articles ayant une valeur commerciale.

Peut être ouvert d'office par les douanes.


Repérez-vous aux conditions sur le reçu du client.



- Buy now, ship anytime, one flat rate
- On-time delivery guarantee - Subject to published service standards
- For complete terms and conditions consult the Canada Postal Guide at www.canadapost.ca

- Achetez maintenant, expédiez plus tard, à un seul tarif forfaitaire
- Garantie de livraison à temps - Sous réserve des normes de service publiées
- Pour connaître les modalités complètes, consultez le Guide des postes du Canada l'adresse www.postescanada.ca


Letter 318 x 241 mm | Format lettre 318 x 241 mm Maximum weight - 500 g | Poids maximal - 500 g



Xpresspost-USA E.U.

1

ALHAGLOBERG INC.
EDITH SILVER HARBOUR
3806 A BLOOR STREET W
TORONTO ON M8Z 6C2 CANADA



ARRONA STATE OFFICE
BUREAU OF LAND MANAGEMENT
ONE CENTRAL AVE, SUITE 800
PHOENIX AZ
85004-4402

EG 014 843 263 CA
EG 014 843 263 CA

Recipient's Name	Nom du destinataire
Signature of Recipient	Signature du destinataire
Delivery Date	Date de livraison
Time	Heure

In case of non-delivery, return at SENDER'S EXPENSE <input type="checkbox"/> OR ABANDON <input type="checkbox"/>	En cas de non-livraison, renvoyer AUX FRAIS DE L'EXPÉDITEUR <input type="checkbox"/> OU ABANDON <input type="checkbox"/>
---	---

Customs Declaration CN22 Shipping Label
Déclaration en douane CN22 Etiquette d'expédition

43-074-281 (11-02)

RECEIVED
BIMAZ STATE OFFICE
2008-08-14 11:14:03



60% post consumer recycled content
60% de contenu recyclé post-consommation



The carbon footprint of this envelope has been offset by Zerofootprint.
Les émissions de carbone de cette enveloppe ont été compensées par Zerofootprint.

UNITED STATES
ÉTATS-UNIS



11 1
10 2
9 12 3
8 7 5 4
6
(11-02)

TM - Trademark of Canada Post Corporation
MC - Marque de commerce de la Société canadienne des postes
The Zerofootprint logo, seal, and carbon footprint text are
© 2008, Zerofootprint Inc. All rights reserved.
Le logo, le sceau ainsi que le texte de Zerofootprint concernant
les émissions de carbone sont protégés par des droits d'auteur.
© 2008, Zerofootprint Inc. Tous droits réservés.



102222

United States Department of the Interior
Bureau of Land Management
 LANDS/RECREATION & PLANNING
 ONE N CENTRAL AVE
 PHOENIX, AZ 85004 -2203
 Phone: 602-417-9200

Receipt

No: 2855612

Transaction #: 2941406	
Date of Transaction: 08/15/2013	
CUSTOMER:	
ALMAGLOBE GROUP INC 125 KINGS HWY JACKSON, WY 83001-9223 US	

LINE #	QTY	DESCRIPTION	REMARKS	UNIT PRICE	TOTAL
1	1.00	LOCATABLE MINERALS / MINING CLAIMS-NOT NEW-UNADJUD, ONE AUTH NO. ONLY / MINING CLAIM MONEY RECEIVED CASES: AMC405331/\$100.00	MAINT FEE WAIVER (5) 2014 / NOI (1) 2013 / POL (4) 2013	- n/a -	100.00
TOTAL:					\$100.00

PAYMENT INFORMATION			
1	AMOUNT:	60.00	POSTMARKED: 08/13/2013
	TYPE:	CHECK	RECEIVED: 08/14/2013
	CHECK NO:	264	
	NAME:	ALMAGLOBE GROUP INC 125 KINGS HWY JACKSON WY 83001-9223 US	
2	AMOUNT:	20.00	POSTMARKED: 08/13/2013
	TYPE:	CHECK	RECEIVED: 08/14/2013
	CHECK NO:	265	
	NAME:	ALMAGLOBE GROUP INC 125 KINGS HWY JACKSON WY 83001-9223 US	
3	AMOUNT:	20.00	POSTMARKED: 08/13/2013
	TYPE:	CHECK	RECEIVED: 08/14/2013
	CHECK NO:	266	
	NAME:	ALMAGLOBE GROUP INC 125 KINGS HWY JACKSON WY 83001-9223 US	

*\$50 refund reauthorized
for overpayment of processing
See RE 2.4.15*

REMARKS

SEP 16 2013 - Refund Authorized - claimant paid for 5-waivers. ps

This receipt was generated by the automated BLM Collections and Billing System and is a paper representation of a portion of the official electronic record contained therein.

**DEPARTMENT OF THE INTERIOR
BUREAU OF LAND MANAGEMENT
MINING CLAIMS
(LIVE) Serial Register Page**

Run Date/Time: 10/29/2013 03:07 PM

Page 1 of 1

01 10-21-1976;090STAT0090;43USC1744

Case Type 384201: PLACER CLAIM

Claim Name: FREE GOLD

Commodity :

Case Disposition: ACTIVE

Required Maintenance Fee: \$280.00

Total Acres

40.000

Serial Number

AMC405331

Lead File Number

AMC405325

Name & Address

Int Rel

WORLD INDUSTRIES INC

848 N RAINBOW BLVD # 2398

LAS VEGAS, NV 89107-1103

CLAIMANT

ALMAGLOBE GROUP INC

3806A BLOOR ST W

TORONTO, ON M9B 6-C2

CLAIMANT

Mer Twp Rng Sec

Quadrant

District/Field Office

County

14 0050N 0120W 011

SW

LAKE HAVASU FO

LA PAZ

Act Date

Code Action

Action Remarks

Receipt Number

12/02/2010

403

LOCATION DATE

02/02/2011

395

RECORDATION NOTICE RECD

1

2286596

08/22/2013

483

SMALL MINER CERT FILED

2014

08/14/2013

480

EVID OF ASSMT FILED

2013

2855612

08/31/2012

483

SMALL MINER CERT FILED

2013

08/31/2012

480

EVID OF ASSMT FILED

2012

2648236

08/25/2011

682

MAINTENANCE FEE/\$140

2012

2415208

02/02/2011

484

LOCATION YEAR / MAINTENANCE 2011

2286596

09/16/2013

379

REFUND AUTHORIZED

\$50; OVERPAYMENT

2855612

08/06/2012

396

TRF OF INTEREST FILED

KAROLYI STEVE

2623639

08/06/2012

396

TRF OF INTEREST FILED

MOORE KENNETH

2623639

05/11/2011

669

LAND STATUS CHECKED

02/02/2011

501

ACCT ADV IN LEAD FILE

AMC405325-MC405339;

Line Nr Remarks

NO WARRANTY IS MADE BY BLM
FOR USE OF THE DATA FOR
PURPOSES NOT INTENDED BY BLM

AMC 405325
405534
415224

Authorized Date09/16/2013

Instructions to AccountsAZ BLM REFUND \$50 TO ALMAGLOBE GROUP INC, FOR
OVERPAYMENT ON AMC405331, RECEIPT #2855612, PB @
602-417-9360

Login ID5957

Entry Date09/16/2013

Total Amount\$50.00



Mr. Jerald M. Fedor
PO Box 1385
Marion, MT 59925



MISSOULA MT 598

03 SEP 2013 PM 1 L



Freedom

FOREVER

RECEIVED
BLM AZ STATE OFFICE
2013 SEP 29 P 2:11
PHOENIX, ARIZONA

Bureau of Land Management
Arizona State Office
1 North Central Ave Suite 800
Phoenix, Arizona 85004

8500484427



405534

NOTICE OF INTENTION TO HOLD MINING CLAIMS/SITES

When Recorded Return Document to:

PO Box 1385
marion, Montana 59925

BLM
 Date
 Stamp

RECEIVED
 BLM AZ STATE OFFICE
 2013 SEP - 6 P 2:11
 PHOENIX, ARIZONA

☒ Check here if this is a change of address.

Telephone: 503-434-7949

E-mail Address indfedor@msn.com

I (We) intend to hold the claims(s) and/or site(s) listed below for the calendar year 20__, and I (We) have filed or will file a Notice of Intent to Hold in the county where the claim (s) is located.


Reason for filing a Notice of Intent to Hold instead of an assessment work filing (check one):

- ☐ Maintenance fee was paid to maintain claim(s) during this assessment year.
☐ Mill or tunnel sites.
☐ Claim(s) was located during the current assessment year.
☐ BLM has deferred assessment work (attach copy of decision granting deferment, or pending petition for deferment including date petition was filed.)

Line No.	AMC NUMBER	CLAIM/SITE NAME	COUNTY RECORDER DATA (If available)	TWP	RNG	SEC
1	405543	Lost River #5		10N	16W	6
2						
3						
4						
5						
6						
7						
8						
9						
10						

ENTERED
 SEP 11 2013
 BY: RE

NOTICE OF INTENTION TO HOLD MINING CLAIMS/SITES
page 2



1. State of Arizona, County of La Paz

2. I (Name) Jerald & Joel Fedor

3. Reside at (Address) PO Box 1385

City Marion County Flathead State MT Zip 59925 being duly sworn, depose and say that I am a citizen of the United States, more than eighteen years of age, that all of the facts set forth in this notice, subject to the provisions and penalties of 18 U.S.C. 1001 pertaining to the filing of false, fictitious, or fraudulent statements with the United States, are true and correct according to the best of my knowledge, information and belief.

4. Owner's name and address (If not shown in Items 1-3 above). _____

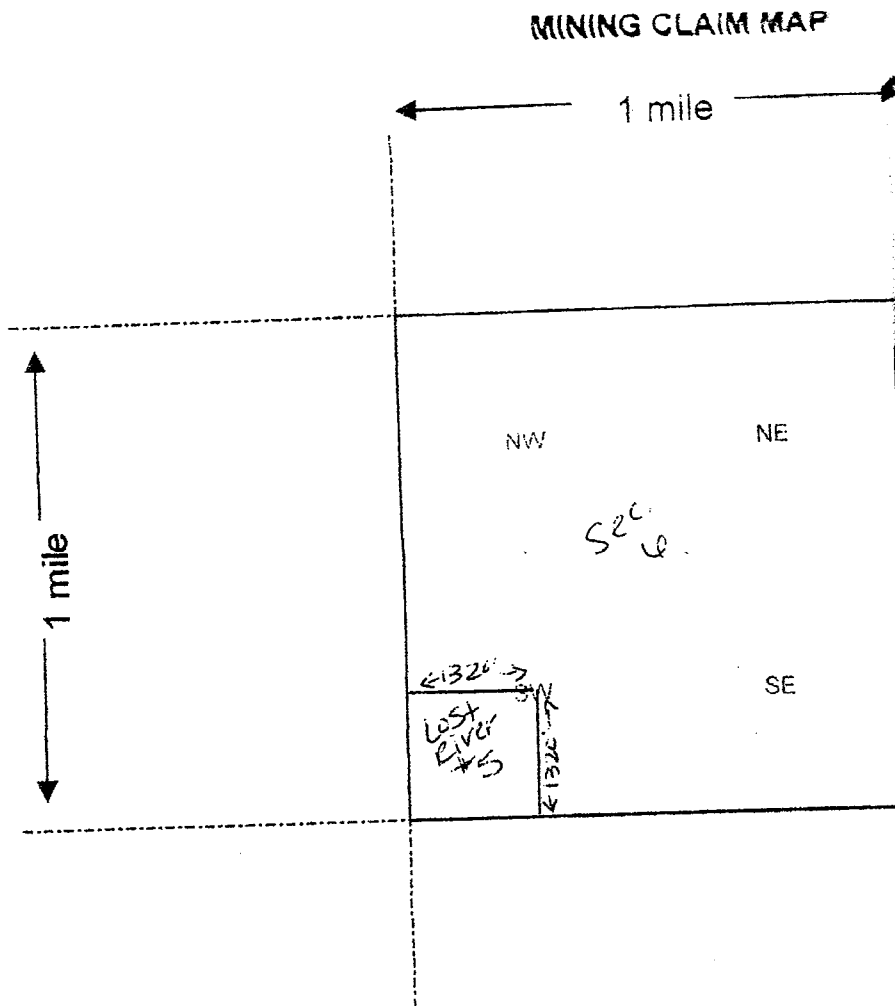
5. Dated: 9-1-13 Signature: Jerald Fedor

Bureau of Land Management
Arizona State Office
www.az.blm.gov

No. of Claims:	<u>2</u>	x \$10 =	<u>\$20.00</u>
Check No:	<u>2954</u>	Init.	<u>A-1</u>
Receipt No.:	<u>2877693</u>		
For BLM Use Only			

RECEIVED
BLM AZ STATE OFFICE
2013 SEP - 6 P 2:11
PHOENIX, ARIZONA

RECEIVED
B.L.M. AZ STATE OFFICE
2011 FEB 10 P 12:12
PHOENIX, AZ



Scale : 1" = 2000 feet



APR 4 0 3 3 4 J

- The above map depicts the Lost River #5 mining claim, which is located in Section (s) SW 1/4, SW 1/4, 16, Township 10 N, Range 11E W, Gila and Salt River Base and Meridian, La Paz County, Arizona.
- The type of corner and location monuments used are as follows: 2" x 2" x 4' wood posts with scribed metal tags.
- The bearings and distances in degrees and feet between claim corners are as depicted on the map.

Form MCF100a
Revised July 2005

This form is available from the Arizona Department of Mines & Mineral Resources and may be reproduced.

United States Department of the Interior
Bureau of Land Management
 LANDS/RECREATION & PLANNING
 ONE N CENTRAL AVE
 PHOENIX, AZ 85004 -2203
 Phone: 602-417-9200

Receipt

No: 2877693

Transaction #: 2963757	
Date of Transaction: 09/09/2013	
CUSTOMER:	
	JERALD FEDOR PO BOX 1385 MARION,MT 59925-1385 US

LINE #	QTY	DESCRIPTION	REMARKS	UNIT PRICE	TOTAL
1	1.00	LOCATABLE MINERALS / MINING CLAIMS-NOT NEW-UNADJUD,ONE AUTH NO. ONLY / MINING CLAIM MONEY RECEIVED CASES: AMC405543/\$280.00	MAINT FEE PYMNT (1) 2014 / NOI (1) 2013	- n/a -	280.00
2	1.00	IAC PRODUCTS / SERVICE/ADMIN CHARGES / MAILING COSTS / POSTAGE		- n/a -	0.60
TOTAL:					\$280.60

PAYMENT INFORMATION			
1	AMOUNT:	280.60	POSTMARKED: 09/03/2013
	TYPE:	CHECK	RECEIVED: 09/06/2013
	CHECK NO:	2954	
	NAME:	FEDOR, JERALD PO BOX 1385 MARION MT 59925-1385 US	

REMARKS

This receipt was generated by the automated BLM Collections and Billing System and is a paper representation of a portion of the official electronic record contained therein.

405325
405534
414381
391050
413302

Authorized Date 10/25/2012

Instructions to Accounts

AZ BLM REFUND \$980 TO MICHAEL KOSHIVAS FOR
OVERPAYMENT OF SUPPLEMENTAL MAINTENANCE FEES
FOR AMC391051, AMC413303 AND AMC414391. AMC405333
AND AMC405337 WERE CLOSED. RECEIPT #2631349. RE.

Login ID 4105

Entry Date 10/25/2012

Total Amount \$980.00

405333
405537
414381
391050
413303

MAINTENANCE FEE PAYMENT

Claimant Name: Michael P. Koshivas
 Address: P.O. Box # 6220
 City: Holliston State: MA Zip: 01746
 Telephone: (774) 279-2021
 E-mail address: MKoshivas@yahoo.com
 Signature: [Signature]

☐ Check here if this is a change of address.

BLM
Date
Stamp

RECEIVED
OFFICE
JUL 16 2012
4:40 PM

Placer
ode
Placer 40A
Placer 80A
Placer 40A

LINE NO.	AMC NUMBER	CLAIM/SITE NAME	COUNTY RECORDER DATA (If available)	TWP	RNG	SEC
1	405333	Gold Ledge	La Paz	5N	12W	1
2	405537	Gold Ledge - A	La Paz	5N	12W	1
(3)	414391	Nugget wash #2	Maricopa	4N	7W	22
(4)	391051	Blue Ledge Gold	La Paz	4N	13W	12
(5)	413303	Gold Basin #7	Mohave	28N	18W	22
ENTERED INTO COMPUTER						
7	JUL 16 2012	RE claim on line #1 & 2 are closed				
8		AT				
9		RE suppl payment for	391051 (\$420)			
10						

List additional claims on Form MCF114.

Bureau of Land Management
Arizona State Office

www.blm.gov/az/

Suppl. maint fee payment not necessary for
 AMC 413303 & 414381. AMC 405333 & 337
 were closed. RE 10/25/12

No. of Claims: 5 x \$140 = 700
 Check No: 119 Init. 4111
 Receipt No.: 2595756
 For BLM Use Only

Form: MCF112
Revised July 2009

This form is available from the Arizona Department of Mines and Mineral Resources and may be reproduced.

\$980 refund authorized for
 overpayment of supplemental maint
 fees for ~~AMC 414381~~ AMC 391051. RE 10/25/12

ENTERED IN COMPUTER
 Suppl. payment
 RE 8-23-12

- 2 claims closed -

Notify

- used extra money for

414391 - 40 acres

413303 - 40 acres

- need to send add'l

\$420 for 391051

Refund \$980 from receipt
= 2631349

Michael P. Koshivas
P.O. Box # 6220
Holliston, MA 01746

CENTRAL MA

19 JUN 2012 PM 2 L




BLM Arizona
1 North central Avenue
Suite 800
Phoenix, AZ 85004-4427

PHOENIX, ARIZONA

2012 JUN 22 PM 1:48

RECEIVED
BLM AZ STATE OFFICE

B3004+4427



United States Department of the Interior
Bureau of Land Management
LANDS/RECREATION & PLANNING
ONE N CENTRAL AVE
PHOENIX, AZ 85004 -2203
Phone: 602-417-9200



Receipt

No:

2595756

Transaction #: 2675659

Date of Transaction: 06/25/2012

CUSTOMER:

MICHAEL KOSHIVAS
PO BOX 6220
HOLLISTON, MA 01746-6220 US

LINE #	QTY	DESCRIPTION	REMARKS	UNIT PRICE	TOTAL
1	1.00	LOCATABLE MINERALS / MINING CLAIMS-NOT NEW-UNADJUD, ONE AUTH NO. ONLY / MINING CLAIM MONEY RECEIVED CASES: AMC405333/\$700.00	MAINT 2013/5	- n/a -	700.00
TOTAL:					\$700.00

PAYMENT INFORMATION

1	AMOUNT:	700.00	POSTMARKED:	06/19/2012
	TYPE:	CHECK	RECEIVED:	06/25/2012
	CHECK NO:	119		
	NAME:	KOSHIVAS, MICHAEL PO BOX 6220 HOLLISTON MA 01746-6220 US		

REMARKS

This receipt was generated by the automated BLM Collections and Billing System and is a paper representation of a portion of the official electronic record contained therein.

United States Department of the Interior
Bureau of Land Management
LANDS/RECREATION & PLANNING
ONE N CENTRAL AVE
PHOENIX, AZ 85004 -2203
Phone: 602-417-9200

Receipt

No:

2631349

Transaction #: 2711861

Date of Transaction: 08/15/2012

CUSTOMER:

MICHAEL KOSHIVAS
PO BOX 6220
HOLLISTON, MA 01746-6220 US

LINE #	QTY	DESCRIPTION	REMARKS	UNIT PRICE	TOTAL
1	1.00	LOCATABLE MINERALS / MINING CLAIMS-NOT NEW-UNADJUD, ONE AUTH NO. ONLY / MINING CLAIM MONEY RECEIVED CASES: AMC414391/\$1400.00	Suppl maint. fee payment	- n/a -	1400.00
TOTAL:					\$1,400.00

PAYMENT INFORMATION


1	AMOUNT:	1400.00	POSTMARKED:	08/09/2012
	TYPE:	CHECK	RECEIVED:	08/15/2012
	CHECK NO:	278		
	NAME:	KOSHIVAS, MICHAEL P 200 NORFOLK ST HOLLISTON MA 01746 US		

REMARKS

This receipt was generated by the automated BLM Collections and Billing System and is a paper representation of a portion of the official electronic record contained therein.

Enclosed is a check for the adjusted Amount.
Thank you! ☺

Mike Koshivas



\$ Earned \$420
to AMC 391051 to
cure the insufficient
MF payments made 6/22/12

RECEIVED
BLM AZ STATE OFFICE
2012 AUG 14 P 3:09
PHOENIX, ARIZONA

P.S. IF IT IS EASIER PLEASE E-MAIL THE
NEW RECEIPT TO MKOSHIVAS@YAHOO.CO

Adjusted

Amount - 1,100.00

MAINTENANCE FEE PAYMENT

Claimant Name: Michael P. KoshivasAddress: P.O. Box # 6220City: Holliston State: MA Zip: 01746Telephone: (774) 279-2921E-mail address: MKoshivas@yahoo.comSignature: [Signature]☐ Check here if this is a change of address.BLM
Date
StampRECEIVED
BLM ARIZONA STATE OFFICE
2012 AUG 14 P 3:09
PHOENIX, ARIZONA

LINE NO.	AMC NUMBER	CLAIM/SITE NAME	COUNTY RECORDER DATA (If available)	TWP	RNG	SEC
1	405333	Gold Ledge	La Paz	5N	12W	1
2	405537	Gold Ledge - A	La Paz	5N	12W	1
3	414391	Nugget Wash #2	Maricopa	4N	7W	22
4	391051	Blue Ledge Gold	La Paz	4N	13W	12
5	413303	Gold Basin #7	Mohave	28N	18W	22
6						
7						
8						
9						
10						

List additional claims on Form MCF114.

Bureau of Land Management
Arizona State Office
www.blm.gov/az/No. of Claims: 5 x \$148 = 710Check No.: 119 Init. [Signature]Receipt No.: 2545756

For BLM Use Only

Form: MCF112
Revised July 2009

This form is available from the Arizona Department of Mines and Mineral Resources and may be reproduced.

2631349

412179
403658
413994

Authorized Date 10/12/2012

AZ BLM REFUND \$280 TO STEVE KAROLYI FOR
Instructions to Accounts MAINTENACE FEES PAID ON CLOSED CLAIMS AMC403662
AND AMC4055534. RECEIPT #2647313. RE.

Login ID 4105

Entry Date 10/12/2012

Total Amount \$280.00


416703
414381
413772
406377
416904
407728
405534
405325
412732
414237
412420
4

416904
407728
412179
413994
405325
405534
416703
412732
414381
414237
403658
412420
413772
403658
406377

MAINTENANCE FEE PAYMENT

Claimant Name: Steve Karolyi
Address: PO Box 74353
City: Phoenix State: Az Zip: 85087
Telephone: 623-465-5076
E-mail address: _____
Signature: [Signature]

☐ Check here if this is a change of address.



LINE NO.	AMC NUMBER	CLAIM/SITE NAME	COUNTY RECORDER DATA (If available)	TWP	RNG	SEC
1 ^{yo}	416909	Gold Pension #4		3S	11E	6
2 ^{LID}	407735	Campwash #8		3N	7W	5
3						
4						
5						
6						
7						
8						
9						
10						

List additional claims on Form MCF114.

Bureau of Land Management
Arizona State Office
www.blm.gov/az/

\$280
Refunds

No. of Claims: 2 x \$140 = \$280
Check No: 8166 Init. SC
Receipt No.: 2647313
For BLM Use Only

Form: MCF112
Revised July 2009

This form is available from the Arizona Department of Mines and Mineral Resources and may be reproduced.

ENTERED INTO COMPUTER 9/11/2012

\$280 Refund Authorized
for maint fees pd on clos
claims AMC 403662 and

MAINTENANCE FEE PAYMENT

Claimant Name: Steve Karolyi
 Address: PO Box 74353
 City: Phoenix State: Az Zip: 85087
 Telephone: 623-465-5076
 E-mail address: _____
 Signature: S

☐ Check here if this is a change of address.

BLM
 Date
 Stamp

RECEIVED
 BLM AZ STATE OFFICE
 2012 AUG 31 P 2:41
 PHOENIX, ARIZONA

LINE NO.	AMC NUMBER	CLAIM/SITE NAME	COUNTY RECORDER DATA (If available)	TWP	RNG	SEC
20ac 1	4116906	Black Pearl #10		4N	7W	17
40ac 2	405327	Boot Sack		5N	12W	11
20ac 3	405534	Boot Jack - A	closed	5N	12W	11
40ac 4	412736	Gold Basin #1		28N	18W	22
40ac 5	414243	Golden Crown #11		4N	13W	5
40ac 6	412422	Super #3		1S	12E	28
7						
8						
9						
10						

List additional claims on Form MCF114.

Bureau of Land Management
 Arizona State Office
www.blm.gov/az/

No. of Claims: 6 x \$140 = 1400
 Check No: 8166 Init. SC
 Receipt No.: 2647313
 For BLM Use Only

Form: MCF112
 Revised July 2009

This form is available from the Arizona Department of Mines and Mineral Resources and may be reproduced.

MAINTENANCE FEE PAYMENT

Claimant Name: Steve Karolyi
 Address: PO Box 74353
 City: Phoenix State: Az Zip: 85087
 Telephone: 623-465-5076
 E-mail address: _____
 Signature: [Signature]

☐ Check here if this is a change of address.

BLM
 Date
 Stamp

RECEIVED
 BLM AZ STATE OFFICE
 2012 AUG 31 P 2:47
 PHOENIX, ARIZONA

LINE NO.	AMC NUMBER	CLAIM/SITE NAME	COUNTY RECORDER DATA (If available)	TWP	RNG	SEC
1	407734	Camp Wash Gulch #7		3N	7W	4
2		new State Ownership				
3						
4						
5						
6						
7						
8						
9						
10						

List additional claims on Form MCF114.

Bureau of Land Management
 Arizona State Office
www.blm.gov/az/

No. of Claims: 1 x \$140 = 280
 Check No: 8166 Init. SC
 Receipt No.: 2647313
 For BLM Use Only

Form: MCF112
 Revised July 2009

This form is available from the Arizona Department of Mines and Mineral Resources and may be reproduced.

MAINTENANCE FEE PAYMENTClaimant Name: Steve KarolyiAddress: PO Box 74353City: Phoenix State: Az Zip: 85087Telephone: 623-465-5076

E-mail address: _____

Signature: [Signature]☐ Check here if this is a change of address.BLM
Date
StampRECEIVED
BLM AZ STATE OFFICE
2012 AUG 31 P 2:47
PHOENIX, ARIZONA

LINE NO.	AMC NUMBER	CLAIM/SITE NAME	COUNTY RECORDER DATA (If available)	TWP	RNG	SEC
40 ac. 1	403658	Alamo Gold #1		10N	16W	33
20 ac. 2	403659	Alamo Gold #1-A		10N	16W	33
20 ac. 3	416907	Black Pearl #11		4N	7W	17
20 ac. 4	412187	Town Butte #9		11N	1E	24
40 ac. 5	413995	Dutchman North #2		1S	11E	11
20 ac. 6	416905	Black Pearl #9		4N	7W	17
40 ac. 7	413999	Rio Oro Gold #3		1S	11E	15
40 ac. 8	416707	Gold Penguin #1		3S	11E	6
20 ac. 9	416706	Black Pearl #7		4N	7W	20
40 ac. 10	414389	Golden Crown #12		4N	13W	5

List additional claims on Form MCF114.

Bureau of Land Management
Arizona State Office
www.blm.gov/az/No. of Claims: 10 x \$140 = 2100Check No: 8166 Init. SCReceipt No.: 2647313

For BLM Use Only

Form: MCF112
Revised July 2009

This form is available from the Arizona Department of Mines and Mineral Resources and may be reproduced.

MAINTENANCE FEE PAYMENT

Claimant Name: Steve Karolyi
 Address: PO Box 74353
 City: Phoenix State: Az Zip: 85087
 Telephone: 623-465-5076
 E-mail address: _____
 Signature: [Signature]

☐ Check here if this is a change of address.

RECEIVED
 BLM AZ STATE OFFICE
 2012 AUG 31 P 2:47
 PHOENIX, ARIZONA
 BLM
 Date
 Stamp

LINE NO.	AMC NUMBER	CLAIM/SITE NAME	COUNTY RECORDER DATA (If available)	TWP	RNG	SEC
40 ac. 1	414000	Rio Oro Gold #4		1S	11E	15
40 ac. 2	414392	Nugget Wash #3		4N	7W	22
20 ac. 3	403662	Gold Basin #1-A	closed - Refused	3S	11E	7
20 ac. 4	416904	Black Pearl #8		4N	7W	17
20 ac. 5	412738	La Paz #11		5N	13W	34
40 ac. 6	412732	Supay #5		1S	12E	30
40 ac. 7	413778	Gold Basin South #7		28N	18W	35
8						
9						
10						

List additional claims on Form MCF114.

Bureau of Land Management
 Arizona State Office
www.blm.gov/az/

No. of Claims: 7 x \$140 = 1540
 Check No: 8166 Init. SC
 Receipt No.: 2647313
 For BLM Use Only

Form: MCF112
 Revised July 2009

This form is available from the Arizona Department of Mines and Mineral Resources and may be reproduced.

MAINTENANCE FEE PAYMENT

Claimant Name: Steve Karolyi
Address: PO Box 74353
City: Phoenix State: Az Zip: 85087
Telephone: 623-465-5076
E-mail address: _____
Signature: [Signature]

☐ Check here if this is a change of address.

BLM
Date
Stamp

RECEIVED
BLM AZ STATE OFFICE
2012 AUG 31 P 2:47
PHOENIX, ARIZONA

LINE NO.	AMC NUMBER	CLAIM/SITE NAME	COUNTY RECORDER DATA (If available)	TWP	RNG	SEC
1	406398	Sundance Gold #13A		5N	12W	14
2	406396	Sundance Gold #11-A		5N	12W	14
3	406397	Sundance Gold #11-B		5N	12W	14
4	406393	Sundance Gold #2-A		5N	12W	14
5	406394	Sundance Gold #5-A		5N	12W	14
6	406395	Sundance Gold #8A		5N	12W	14
7						
8						
9						
10						

List additional claims on Form MCF114.

Bureau of Land Management
Arizona State Office
www.blm.gov/az/

No. of Claims: 6 x \$140 = 840

Check No: 8166 Init. SC

Receipt No.: 2647313

For BLM Use Only

Form: MCF112
Revised July 2009

This form is available from the Arizona Department of Mines and Mineral Resources and may be reproduced.

United States Department of the Interior
Bureau of Land Management
LANDS/RECREATION & PLANNING
ONE N CENTRAL AVE
PHOENIX, AZ 85004 -2203
Phone: 602-417-9200

Receipt

No: 2647313

Transaction #: 2728088

Date of Transaction: 08/31/2012

CUSTOMER:

STEVE KAROLYI
PO BOX 74353
PHOENIX, AZ 85087-1006 US

LINE #	QTY	DESCRIPTION	REMARKS	UNIT PRICE	TOTAL
1	1.00	LOCATABLE MINERALS / MINING CLAIMS-NOT NEW-UNADJUD, ONE AUTH NO. ONLY / MINING CLAIM MONEY RECEIVED CASES: AMC416909/\$6720.00	MAINT (32) 2013	- n/a -	6720.00
TOTAL:					\$6,720.00

PAYMENT INFORMATION				
1	AMOUNT:	6720.00	POSTMARKED:	N/A
	TYPE:	CHECK	RECEIVED:	08/31/2012
	CHECK NO:	8166		
	NAME:	KAROLYI, STEVE PO BOX 74353 PHOENIX AZ 85087-1006 US		

REMARKS

This receipt was generated by the automated BLM Collections and Billing System and is a paper representation of a portion of the official electronic record contained therein.

407728
413302
412179
413772
413994
414237
408791
412732
403502
405534

413120
414381
405325
413527

MAINTENANCE FEE PAYMENT

Claimant Name: Steve Karolyi
Address: PO Box 74353
City: Phoenix State: Az Zip: 85087
Telephone: 623-465-5076
E-mail address: _____
Signature: _____
☐ Check here if this is a change of address.

BLM Date Stamp	RECEIVED BLM AZ STATE OFFICE 2012 AUG 31 P 3:04 PHOENIX, ARIZONA
----------------------	---

LINE NO.	AMC NUMBER	CLAIM/SITE NAME	COUNTY RECORDER DATA (If available)	TWP	RNG	SEC
1	413302	Snowball				
2						
3						
4						
5						
6		1 closed claim - refund				
7						
8						
9						
10						

List additional claims on Form MCF114.

Bureau of Land Management
Arizona State Office
www.blm.gov/az/

No. of Claims: 1 x \$140 = 280
Check No: 8165 Init. SC
Receipt No.: 2647345
For BLM Use Only

This form is available from the Arizona Department of Mines and Mineral Resources and may be reproduced.

Leadfile
report@back
authorize
paid on closed claim
AMC 405532
RC 10-12-12
9/11/2012
12

ENTERED INTO COMPUTER

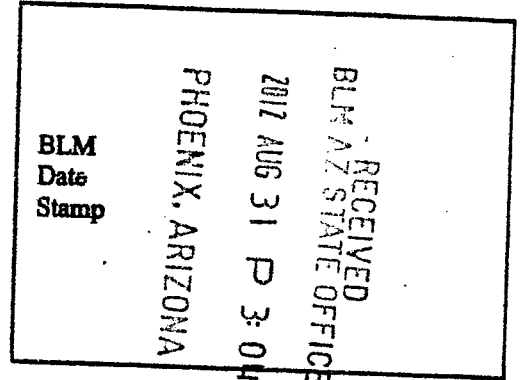
Form: MCF112
Revised July 2009

\$140 Refund
25
\$420

MAINTENANCE FEE PAYMENT

Claimant Name: Steve Karoluj
 Address: PO Box 74353
 City: Phoenix State: AZ Zip: 85087
 Telephone: 623-465-5076
 E-mail address: _____
 Signature: [Signature]

☐ Check here if this is a change of address.



LINE NO.	AMC NUMBER	CLAIM/SITE NAME	COUNTY RECORDER DATA (If available)	TWP	RNG	SEC
1	403511	Tres Amigos #3		10N	16W	35
2	405544	Lost River #4A		10N	16W	6
3	405542	Lost River #4	closed	10N	16W	6
4						
5						
6						
7						
8						
9						
10						

List additional claims on Form MCF114.

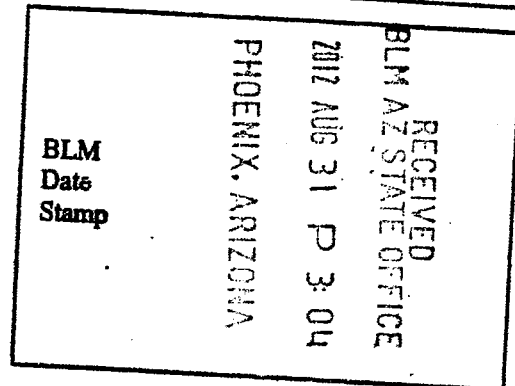
Bureau of Land Management
 Arizona State Office
www.blm.gov/az/

No. of Claims: 3 x \$140 = 420
 Check No: 8165 Init. SC
 Receipt No.: 2647345
 For BLM Use Only

MAINTENANCE FEE PAYMENT

Claimant Name: Steve Karolyi
 Address: PO Box 74353
 City: Phoenix State: Az Zip: 85087
 Telephone: 623-465-5076
 E-mail address: _____
 Signature: [Signature]

☐ Check here if this is a change of address.



LINE NO.	AMC NUMBER	CLAIM/SITE NAME	COUNTY RECORDER DATA (If available)	TWP	RNG	SEC
1	412183	Cleator Gold #5		11N	1E	23
2						
3						
4						
5						
6						
7						
8						
9						
10						

List additional claims on Form MCF114.

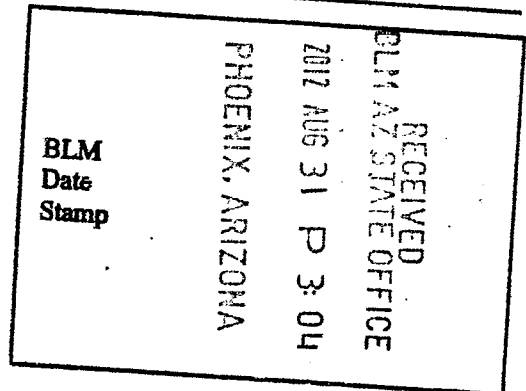
Bureau of Land Management
 Arizona State Office
www.blm.gov/az/

No. of Claims: 1 x \$140 = 140
 Check No: 8165 Init. SC
 Receipt No.: 2647345
 For BLM Use Only

MAINTENANCE FEE PAYMENT

Claimant Name: Steve Karoluj
 Address: PO Box 74353
 City: Phoenix State: AZ Zip: 85087
 Telephone: 623-465-5076
 E-mail address: _____
 Signature: _____

☐ Check here if this is a change of address.



LINE NO.	AMC NUMBER	CLAIM/SITE NAME	COUNTY RECORDER DATA (If available)	TWP	RNG	SEC
1	413188	Gold Treasure #4		5N	11W	29
2						
3						
4						
5						
6						
7						
8						
9						
10						

List additional claims on Form MCF114.


Bureau of Land Management
 Arizona State Office
www.blm.gov/az/

No. of Claims: 1 x \$140 = 280
 Check No: 8165 Init. SC
 Receipt No.: 2647345
 For BLM Use Only

MAINTENANCE FEE PAYMENT

Claimant Name: Steve Karolyi
 Address: PO Box 74353
 City: Phoenix State: Az Zip: 85087
 Telephone: 623-465-5076
 E-mail address: _____
 Signature: [Signature]

☐ Check here if this is a change of address.



LINE NO.	AMC NUMBER	CLAIM/SITE NAME	COUNTY RECORDER DATA (If available)	TWP	RNG	SEC
1	413998	Rio Oro Gold #2		1S	11E	15
2						
3						
4						
5						
6						
7						
8						
9						
10						

List additional claims on Form MCF114.

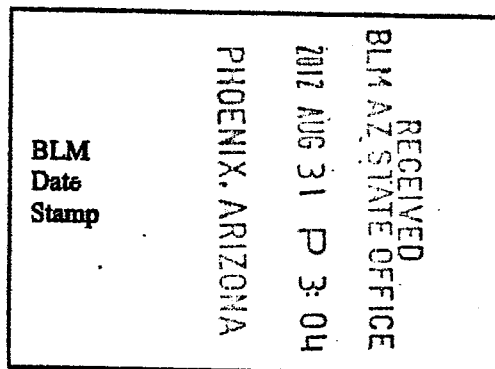
Bureau of Land Management
 Arizona State Office
www.blm.gov/az/

No. of Claims: 1 x \$140 = 280
 Check No: 8165 Init. SC
 Receipt No.: 2647345
 For BLM Use Only

MAINTENANCE FEE PAYMENT

Claimant Name: Steve Karolyi
 Address: PO Box 74353
 City: Phoenix State: Az Zip: 85087
 Telephone: 623-465-5076
 E-mail address: _____
 Signature: [Signature]

☐ Check here if this is a change of address.



LINE NO.	AMC NUMBER	CLAIM/SITE NAME	COUNTY RECORDER DATA (If available)	TWP	RNG	SEC
1	412180	Cleator Gold #2		11N	1E	22
2						
3						
4						
5						
6						
7						
8						
9						
10						

List additional claims on Form MCF114.

Bureau of Land Management
 Arizona State Office
www.blm.gov/az/

No. of Claims: 1 x \$140 = 140
 Check No: 8165 Init. SC
 Receipt No.: 2647345
 For BLM Use Only

Form: MCF112
 Revised July 2009

This form is available from the Arizona Department of Mines and Mineral Resources and may be reproduced.

MAINTENANCE FEE PAYMENT

Claimant Name: Steve Karolyi
Address: PO Box 74353
City: Phoenix State: Az Zip: 85087
Telephone: 623-465-5076
E-mail address: _____
Signature: [Signature]

☐ Check here if this is a change of address.

BLM
Date
Stamp

RECEIVED
BLM AZ STATE OFFICE
2012 AUG 31 P 3:04
PHOENIX, ARIZONA

LINE NO.	AMC NUMBER	CLAIM/SITE NAME	COUNTY RECORDER DATA (If available)	TWP	RNG	SEC
1	414241	Golden Crown #9		4N	13W	5
2						
3						
4						
5						
6						
7						
8						
9						
10						

List additional claims on Form MCF114.

Bureau of Land Management
Arizona State Office
www.blm.gov/az/

No. of Claims: 1 x \$140 = 280 -
Check No: 8165 Init. SC
Receipt No.: 2647345
For BLM Use Only

Form: MCF112
Revised July 2009

This form is available from the Arizona Department of Mines and Mineral Resources and may be reproduced.

MAINTENANCE FEE PAYMENT

Claimant Name: Steve Karolyi
Address: PO Box 74353
City: Phoenix State: Az Zip: 85087
Telephone: 623-465-5076
E-mail address: _____
Signature: [Signature]

☐ Check here if this is a change of address.

BLM
Date
Stamp

RECEIVED
BLM AZ STATE OFFICE
2012 AUG 31 P 3:04
PHOENIX, ARIZONA

LINE NO.	AMC NUMBER	CLAIM/SITE NAME	COUNTY RECORDER DATA (If available)	TWP	RNG	SEC
1	408795	La Paz Gold #5		5N	13W	33
2						
3						
4						
5						
6						
7						
8						
9						
10						

List additional claims on Form MCF114.

Bureau of Land Management
Arizona State Office
www.blm.gov/az/

No. of Claims: 1 x \$140 = 140
Check No: 8165 Init. SC
Receipt No.: 2647345
For BLM Use Only

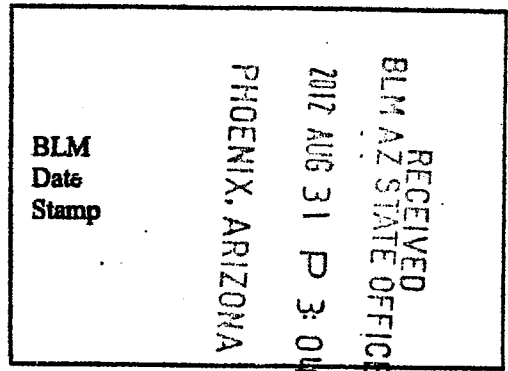
Form: MCF112
Revised July 2009

This form is available from the Arizona Department of Mines and Mineral Resources and may be reproduced.

MAINTENANCE FEE PAYMENT

Claimant Name: Steve Karolyi
Address: PO Box 74353
City: Phoenix State: Az Zip: 85087
Telephone: 623-465-5076
E-mail address: _____
Signature: [Signature]

☐ Check here if this is a change of address.



LINE NO.	AMC NUMBER	CLAIM/SITE NAME	COUNTY RECORDER DATA (If available)	TWP	RNG	SEC
1	407730	Camp Wash #3		3N	1W	4
2						
3						
4						
5						
6						
7						
8						
9						
10						

List additional claims on Form MCF114.

Bureau of Land Management
Arizona State Office
www.blm.gov/az/

No. of Claims: 1 x \$140 = 280
Check No: 8165 Init. SC
Receipt No.: 2647345
For BLM Use Only

Form: MCF112
Revised July 2009

This form is available from the Arizona Department of Mines and Mineral Resources and may be reproduced.

MAINTENANCE FEE PAYMENT

Claimant Name: Steve Karolyi
 Address: PO Box 74353
 City: Phoenix State: Az Zip: 85087
 Telephone: 623-465-5076
 E-mail address: _____
 Signature: [Signature]

☐ Check here if this is a change of address.

BLM
Date
Stamp

RECEIVED
BLM AZ STATE OFFICE
2017 AUG 31 P 3:04
PHOENIX, ARIZONA

LINE NO.	AMC NUMBER	CLAIM/SITE NAME	COUNTY RECORDER DATA (If available)	TWP	RNG	SEC
1	413786	Gold Treasure #2		5N	11W	29
2						
3						
4						
5						
6						
7						
8						
9						
10						

List additional claims on Form MCF114.

Bureau of Land Management
 Arizona State Office
www.blm.gov/az/

No. of Claims: 1 x \$140 = 280
 Check No: 8165 Init. SC
 Receipt No.: 2647345
 For BLM Use Only

Form: MCF112
 Revised July 2009

This form is available from the Arizona Department of Mines and Mineral Resources and may be reproduced.

MAINTENANCE FEE PAYMENT

Claimant Name: Steve Karolyi
Address: PO Box 74353
City: Phoenix State: AZ Zip: 85087
Telephone: 623-465-5076
E-mail address: _____
Signature: [Signature]

☐ Check here if this is a change of address.

BLM
Date
Stamp

RECEIVED
BLM AZ STATE OFFICE
2012 AUG 31 P 3:04
PHOENIX, ARIZONA

LINE NO.	AMC NUMBER	CLAIM/SITE NAME	COUNTY RECORDER DATA (If available)	TWP	RNG	SEC
1	412737	La Paz #10		5N	13W	34
2						
3						
4						
5						
6						
7						
8						
9						
10						

List additional claims on Form MCF114.

Bureau of Land Management
Arizona State Office
www.blm.gov/az/

No. of Claims: 1 x \$140 = 140
Check No: 8165 Init. SC
Receipt No.: 2647345
For BLM Use Only


Form: MCF112
Revised July 2009

This form is available from the Arizona Department of Mines and Mineral Resources and may be reproduced.

MAINTENANCE FEE PAYMENT

Claimant Name: Steve Karolyi
Address: PO Box 74353
City: Phoenix State: AZ Zip: 85087
Telephone: 623-465-5076
E-mail address: _____
Signature: [Signature]

☐ Check here if this is a change of address.



LINE NO.	AMC NUMBER	CLAIM/SITE NAME	COUNTY RECORDER DATA (If available)	TWP	RNG	SEC
1	412735	Gold Basin #2		28N	18W	22
2						
3						
4						
5						
6						
7						
8						
9						
10						

List additional claims on Form MCF114.

Bureau of Land Management
Arizona State Office
www.blm.gov/az/

No. of Claims: 1 x \$140 = 280
Check No: 8165 Init. SC
Receipt No.: 2647345
For BLM Use Only


Form: MCF112
Revised July 2009

This form is available from the Arizona Department of Mines and Mineral Resources and may be reproduced.

MAINTENANCE FEE PAYMENT

Claimant Name: Steve Karolyi
Address: PO Box 74353
City: Phoenix State: Az Zip: 85087
Telephone: 623-465-5076
E-mail address: _____
Signature: _____

☐ Check here if this is a change of address.



LINE NO.	AMC NUMBER	CLAIM/SITE NAME	COUNTY RECORDER DATA (If available)	TWP	RNG	SEC
1	413787	Gold Treasure #3		5N	11W	29
2						
3						
4						
5						
6						
7						
8						
9						
10						

List additional claims on Form MCF114.

Bureau of Land Management
Arizona State Office
www.blm.gov/az/

No. of Claims: 1 x \$140 = 280-
Check No: 8165 Init. SC
Receipt No.: 2647345
For BLM Use Only

Form: MCF112
Revised July 2009

This form is available from the Arizona Department of Mines and Mineral Resources and may be reproduced.

MAINTENANCE FEE PAYMENTClaimant Name: Steve KarolyiAddress: PO Box 74353City: Phoenix State: Az Zip: 85087Telephone: 623-465-5076

E-mail address: _____

Signature: [Signature]☐ Check here if this is a change of address.BLM
Date
StampRECEIVED
BLM AZ STATE OFFICE
2012 AUG 31 P 3:04
PHOENIX, ARIZONA

LINE NO.	AMC NUMBER	CLAIM/SITE NAME	COUNTY RECORDER DATA (If available)	TWP	RNG	SEC
1	413120	Gold Basin #4		38N	18W	22
2						
3						
4						
5						
6						
7						
8						
9						
10						

List additional claims on Form MCF114.

Bureau of Land Management
Arizona State Office
www.blm.gov/az/No. of Claims: 1 x \$140 = 280Check No: 8165 Init. SCReceipt No.: 2647345

For BLM Use Only

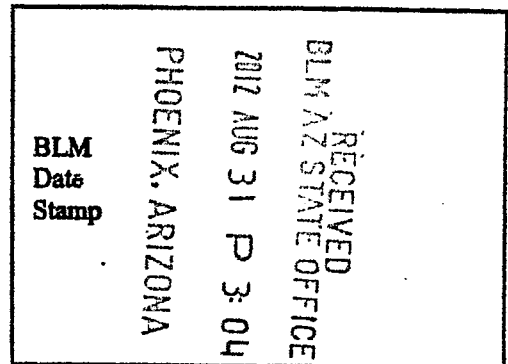
Form: MCF112
Revised July 2009

This form is available from the Arizona Department of Mines and Mineral Resources and may be reproduced.

MAINTENANCE FEE PAYMENT

Claimant Name: Steve Karolyi
Address: PO Box 74353
City: Phoenix State: Az Zip: 85087
Telephone: 623-465-5076
E-mail address: _____
Signature: _____

☐ Check here if this is a change of address.



LINE NO.	AMC NUMBER	CLAIM/SITE NAME	COUNTY RECORDER DATA (If available)	TWP	RNG	SEC
1	414385	Golden Crown #1		4N	13W	5
2						
3						
4						
5						
6						
7						
8						
9						
10						

List additional claims on Form MCF114.

Bureau of Land Management
Arizona State Office
www.blm.gov/az/

No. of Claims: 1 x \$140 = 280
Check No: 8165 Init. SC
Receipt No.: 2647345
For BLM Use Only

Form: MCF112
Revised July 2009

This form is available from the Arizona Department of Mines and Mineral Resources and may be reproduced.

MAINTENANCE FEE PAYMENTClaimant Name: Steve KarolyiAddress: PO Box 74353City: Phoenix State: Az Zip: 85087Telephone: 623-465-5076

E-mail address: _____

Signature: [Signature]☐ Check here if this is a change of address.BLM
Date
Stamp

PHOENIX, ARIZONA

2012 AUG 31 P 3:04

RECEIVED
BLM AZ STATE OFFICE

LINE NO.	AMC NUMBER	CLAIM/SITE NAME	COUNTY RECORDER DATA (If available)	TWP	RNG	SEC
1	405332	Gold Camp Draw		5N	18W	11
2						
3						
4						
5						
6						
7						
8						
9						
10						

List additional claims on Form MCF114.

Bureau of Land Management
Arizona State Office
www.blm.gov/az/No. of Claims: 1 x \$140 = 280Check No: 8165 Init. SCReceipt No.: 2647345

For BLM Use Only

Form: MCF112
Revised July 2009

This form is available from the Arizona Department of Mines and Mineral Resources and may be reproduced.

MAINTENANCE FEE PAYMENT

Claimant Name: Steve Karolyi
Address: PO Box 74353
City: Phoenix State: Az Zip: 85087
Telephone: 623-465-5076
E-mail address: _____
Signature: _____

☐ Check here if this is a change of address.

BLM
Date
Stamp

RECEIVED
BLM AZ STATE OFFICE
2012 AUG 31 P 3:04
PHOENIX, ARIZONA

LINE NO.	AMC NUMBER	CLAIM/SITE NAME	COUNTY RECORDER DATA (If available)	TWP	RNG	SEC
1	413531	Vulture West Gold #4		6N	6W	34
2						
3						
4						
5						
6						
7						
8						
9						
10						

List additional claims on Form MCF114.

Bureau of Land Management
Arizona State Office
www.blm.gov/az/

No. of Claims: 1 x \$140 = 280
Check No: 8165 Init. SC
Receipt No.: 2647345
For BLM Use Only

Form: MCF112
Revised July 2009

This form is available from the Arizona Department of Mines and Mineral Resources and may be reproduced.

United States Department of the Interior
Bureau of Land Management
LANDS/RECREATION & PLANNING
ONE N CENTRAL AVE
PHOENIX, AZ 85004 -2203
Phone: 602-417-9200

Receipt

No:

2647345

Transaction #: 2728117

Date of Transaction: 08/31/2012

CUSTOMER:

STEVE KAROLYI
PO BOX 74353
PHOENIX, AZ 85087-1006 US

LINE #	QTY	DESCRIPTION	REMARKS	UNIT PRICE	TOTAL
1	1.00	LOCATABLE MINERALS / MINING CLAIMS-NOT NEW-UNADJUD, ONE AUTH NO. ONLY / MINING CLAIM MONEY RECEIVED CASES: AMC413302/\$4620.00	MAINT (19) 2013	- n/a -	4620.00
TOTAL:					\$4,620.00

PAYMENT INFORMATION					
1	AMOUNT:	4620.00		POSTMARKED:	N/A
	TYPE:	CHECK		RECEIVED:	08/31/2012
	CHECK NO:	8165			
	NAME:	KAROLYI, STEVE PO BOX 74353 PHOENIX AZ 85087-1006 US			

REMARKS

This receipt was generated by the automated BLM Collections and Billing System and is a paper representation of a portion of the official electronic record contained therein.

MINING CLAIMS

MC Customer Information - With Serial No. and Claim Name

ACTIVE CLAIMS

Run Date: 09/11/2012 10:54 AM

Page 1 of 1

Admin State: AZ

Geo State: AZ

KAROLYI STEVE
PO BOX 74353
PHOENIX, AZ 85087-10

CUSTOMER ID: 2135101

Serial No.	Claim Name/Number	Lead Serial No.	Disposition
AMC402301	GOLD PASS #8	AMC402301	ACTIVE
AMC402302	GOLD PASS #7	AMC402301	ACTIVE
AMC403510	TRES AMIGOS #1	AMC403502	ACTIVE
AMC403511	TRES AMIGOS #3	AMC403502	ACTIVE
AMC403658	ALAMO GOLD #1	AMC403658	ACTIVE
AMC403659	ALAMO #1-A	AMC403658	ACTIVE
AMC404137	GOLD PASS #11	AMC404130	ACTIVE
AMC404138	GOLD PASS #12	AMC404130	ACTIVE
AMC404140	TRES AMIGOS #4	AMC404130	ACTIVE
AMC404141	TRES AMIGOS #4-A	AMC404130	ACTIVE
AMC405324	NUGGET CANYON-A	AMC405320	ACTIVE
AMC405327	BOOT JACK GOLD	AMC405325	ACTIVE
AMC405332	GOLD CAMP DRAW	AMC405325	ACTIVE
AMC405338	NUGGET CANYON GOLD	AMC405325	ACTIVE
AMC405339	TRAVIS	AMC405325	ACTIVE
AMC405544	LOST RIVER #4A	AMC405534	ACTIVE
AMC406088	SUPERSTITION #8	AMC406082	ACTIVE
AMC406393	SUNDANCE GOLD #2-A	AMC406377	ACTIVE
AMC406394	SUNDANCE GOLD #5-A	AMC406377	ACTIVE
AMC406395	SUNDANCE GOLD #8-A	AMC406377	ACTIVE
AMC406396	SUNDANCE GOLD #11-A	AMC406377	ACTIVE
AMC406397	SUNDANCE GOLD #11-B	AMC406377	ACTIVE
AMC406398	SUNDANCE GOLD #13-A	AMC406377	ACTIVE
AMC407730	CAMP WASH GOLD #3	AMC407728	ACTIVE
AMC407732	CAMP WASH GOLD #5	AMC407728	ACTIVE
AMC407735	CAMP WASH GOLD #8	AMC407728	ACTIVE
AMC408795	LA PAZ GOLD #5	AMC408791	ACTIVE
AMC411356	TESORO GOLD	AMC411356	ACTIVE
AMC412180	CLEATOR GOLD #2	AMC412179	ACTIVE
AMC412183	CLEATOR GOLD #5	AMC412179	ACTIVE
AMC412184	TOWN BUTTE #6	AMC412179	ACTIVE
AMC412186	TOWN BUTTE #8	AMC412179	ACTIVE
AMC412187	TOWN BUTTE #9	AMC412179	ACTIVE
AMC412422	SUPER #3	AMC412420	ACTIVE
AMC412423	SUPER #4	AMC412420	ACTIVE
AMC412424	SUPER #6	AMC412420	ACTIVE
AMC412427	VULTURE #3	AMC412420	ACTIVE
AMC412732	SUPER #5	AMC412732	ACTIVE
AMC412733	MARTIN PEAK #6	AMC412732	ACTIVE
AMC412735	GOLD BASIN #2	AMC412732	ACTIVE
AMC412736	GOLD BASIN #1	AMC412732	ACTIVE
AMC412737	LA PAZ #10	AMC412732	ACTIVE
AMC412738	LA PAZ #11	AMC412732	ACTIVE
AMC413120	GOLD BASIN #4	AMC413120	ACTIVE
AMC413121	SUNRISE #1	AMC413120	ACTIVE
AMC413122	SUNRISE #2	AMC413120	ACTIVE
AMC413123	SUNRISE #3	AMC413120	ACTIVE
AMC413124	SUNRISE #4	AMC413120	ACTIVE
AMC413125	SUNRISE #5	AMC413120	ACTIVE
AMC413126	SUNRISE #6	AMC413120	ACTIVE
AMC413127	SUNRISE #7	AMC413120	ACTIVE

Lead file #5

BUREAU OF LAND MANAGEMENT
MINING CLAIMS

MC Customer Information - With Serial No. and Claim Name
ACTIVE CLAIMS

Run Date: 09/11/2012 10:54 AM

Page 2 of:

<u>Serial No.</u>	<u>Claim Name/Number</u>	<u>Lead Serial No.</u>	<u>Disposition</u>
AMC413128	SUNRISE #8	AMC413120	ACTIVE
AMC413302	SNOWBALL GOLD	AMC413302	ACTIVE
AMC413306	GOLD BASIN #10	AMC413302	ACTIVE
AMC413307	RIO GOLD #1	AMC413302	ACTIVE
AMC413308	RIO GOLD #2	AMC413302	ACTIVE
AMC413309	RIO GOLD #3	AMC413302	ACTIVE
AMC413310	RIO GOLD #4	AMC413302	ACTIVE
AMC413527	BOX WASH GOLD #4	AMC413527	ACTIVE
AMC413531	VULTURE WEST GOLD #4	AMC413527	ACTIVE
AMC413773	GOLD BASIN SOUTH #2	AMC413772	ACTIVE
AMC413774	GOLD BASIN SOUTH #3	AMC413772	ACTIVE
AMC413776	GOLD BASIN SOUTH #5	AMC413772	ACTIVE
AMC413778	GOLD BASIN SOUTH #7	AMC413772	ACTIVE
AMC413780	GOLD BASIN SOUTH #9	AMC413772	ACTIVE
AMC413784	GOLD RUSH #4	AMC413772	ACTIVE
AMC413786	GOLD TREASURE #2	AMC413772	ACTIVE
AMC413787	GOLD TREASURE #3	AMC413772	ACTIVE
AMC413788	GOLD TREASURE #4	AMC413772	ACTIVE
AMC413994	DUTCHMAN NORTH #1	AMC413994	ACTIVE
AMC413995	DUTCHMAN NORTH #2	AMC413994	ACTIVE
AMC413996	DUTCHMAN NORTH #3	AMC413994	ACTIVE
AMC413998	RIO ORO GOLD #2	AMC413994	ACTIVE
AMC413999	RIO ORO GOLD #3	AMC413994	ACTIVE
AMC414000	RIO ORO GOLD #4	AMC413994	ACTIVE
AMC414238	GOLDEN CROWN #6	AMC414237	ACTIVE
AMC414240	GOLDEN CROWN #8	AMC414237	ACTIVE
AMC414241	GOLDEN CROWN #9	AMC414237	ACTIVE
AMC414242	GOLDEN CROWN #10	AMC414237	ACTIVE
AMC414243	GOLDEN CROWN #11	AMC414237	ACTIVE
AMC414244	GOLDEN CROWN #13	AMC414237	ACTIVE
AMC414381	BLACK PEARL #1	AMC414381	ACTIVE
AMC414382	BLACK PEARL #2	AMC414381	ACTIVE
AMC414383	BLACK PEARL #3	AMC414381	ACTIVE
AMC414385	GOLDEN CROWN #1	AMC414381	ACTIVE
AMC414387	GOLDEN CROWN #3	AMC414381	ACTIVE
AMC414389	GOLDEN CROWN #12	AMC414381	ACTIVE
AMC414390	NUGGET WASH #1	AMC414381	ACTIVE
AMC414392	NUGGET WASH #3	AMC414381	ACTIVE
AMC414393	NUGGET WASH #4	AMC414381	ACTIVE
AMC416703	BLACK PEARL #4	AMC416703	ACTIVE
AMC416704	BLACK PEARL #5	AMC416703	ACTIVE
AMC416706	BLACK PEARL #7	AMC416703	ACTIVE
AMC416707	GOLD PENSION #1	AMC416703	ACTIVE
AMC416904	BLACK PEARL #8	AMC416904	ACTIVE
AMC416905	BLACK PEARL #9	AMC416904	ACTIVE
AMC416906	BLACK PEARL #10	AMC416904	ACTIVE
AMC416907	BLACK PEARL #11	AMC416904	ACTIVE
AMC416909	GOLD PENSION #4	AMC416904	ACTIVE

Number of ACTIVE cases: 99

Authorized Date10/12/2012

AZ BLM REFUND \$140 TO STEVE KAROLYI FOR
Instructions to AccountsMAINTENANCE FEES PAID ON CLOSED CLAIM AMC405542.
RECEIPT#2647345. RE.

Login ID4105

Entry Date10/12/2012

Total Amount\$140.00

UNITED STATES
DEPARTMENT OF THE INTERIOR
BUREAU OF LAND MANAGEMENT

MAINTENANCE FEE WAIVER CERTIFICATION

2/50

FORM APPROVED
OMB NO. 1004-0114
Expires: August 31, 2013

310

SEE INSTRUCTIONS ON PAGE 2


AMC 405534

1. This small miner waiver is filed for the assessment year beginning on September 1, 2012 and ending on September 1, 2013.
2. The undersigned and all related parties owned ten or fewer mining claims, mill, or tunnel sites located and maintained on Federal lands in the United States of America on September 1, 2012.
3. The undersigned have performed the assessment work required by law for each mining claim listed prior to filing this waiver and understand that by filing this form, an affidavit of assessment work must be recorded by the December 30th following the filing of this waiver.
4. The undersigned understand that if the assessment work obligation has not yet come due under 30 U.S.C. 28 (for those claims in their first assessment year only), a notice of intent to hold reciting this condition must be recorded by the December 30th following the filing of this waiver.
5. The undersigned understand that mill and tunnel sites may also be listed upon this waiver and be waived from payment of the maintenance fee, and that a notice of intent to hold for these sites is required to be recorded by the December 30th immediately following the filing of this waiver.
6. The undersigned understand and acknowledge that pursuant to 43 U.S.C. 1212 and 18 U.S.C. 1001, the filing or recording of a false, fictitious, or fraudulent document with the Bureau of Land Management may result in a fine of up to \$250,000, a prison term not to exceed five years, or both.
7. The mining claims, mill or tunnel sites for which this waiver from payment of the maintenance fees is requested are:

CLAIM OR SITE NAME	BLM RECORDATION SERIAL NUMBER
1. LOST RIVER #3A	405538
2. LOST RIVER #3	405541
3.	
4.	
5.	
6.	
7.	
8.	
9.	
10.	

The owner(s) (claimants) of the above mining claims and sites are:


JOHN SCHOPPMANN
(Owner's Name - Please Print)


(Owner's Signature)

P.O. BOX 598
(Street or P.O. Box)

PAGE AZ 86040
(City) (State) (Zip Code)


MELVIN SCHOPPMANN
(Owner's Name - Please Print)


(Owner's Signature)

P.O. BOX 598
(Street or P.O. Box)

PAGE AZ 86040
(City) (State) (Zip Code)

HARVEY SCHOPPMANN
(Owner's Name - Please Print)


(Owner's Signature)

P.O. BOX 598
(Street or P.O. Box)

PAGE AZ 86040
(City) (State) (Zip Code)

ENTERED IN COMPUTER
RS 9.13.12
changed addresses

(Owner's Name - Please Print)	(Owner's Signature)		
(Street or P.O. Box)	(City)	(State)	(Zip Code)
(Owner's Name - Please Print)	(Owner's Signature)		
(Street or P.O. Box)	(City)	(State)	(Zip Code)
(Owner's Name - Please Print)	(Owner's Signature)		
(Street or P.O. Box)	(City)	(State)	(Zip Code)
(Owner's Name - Please Print)	(Owner's Signature)		
(Street or P.O. Box)	(City)	(State)	(Zip Code)

Title 18 U.S.C. Section 1001 and Title 43 U.S.C. Section 1212 makes it a crime for any person knowingly and willfully to make to any department or agency of the United States any false, fictitious or fraudulent statements or representations as to any matter within its jurisdiction.

INSTRUCTIONS

1. This certification is made under the provisions of §1744 of Title 43 and § 28-28k of Title 30 of the United States Code; and the regulations thereunder (43 CFR Part 3830).
2. The claimant(s) must fill in the dates in paragraph 1 for the beginning and ending of the assessment year for which this waiver is sought.
3. The claimant(s) must fill in the date in paragraph 2 for the beginning of the assessment year for which this waiver is sought.
4. All claim and site names and Bureau of Land Management (BLM) serial numbers must be listed for the mining claims, mill sites, and tunnel sites for which the waiver is sought.
5. All owners of the mining claims, mill sites, and tunnel sites and their addresses must be given.
6. This waiver form must be signed by all the claimants or their designated agent, in original form. If an agent is designated, a notarized designation of agent, signed by all of the claimants with proper address given, must be submitted with this waiver.
7. This form must be filed no later than September 1st for the upcoming assessment year in the BLM State Office where the mining claims or sites are recorded, or the waiver cannot be granted by the BLM. (Example: To obtain a waiver for the assessment year 2012, which begins on September 1, 2011, you must qualify for and file for a waiver no later than September 1, 2011, in the proper BLM State Office.)
8. For all mining claims which require assessment work, you must record an affidavit of labor on or before the December 30th immediately following the filing of this waiver. For all other mining claims or sites waived, you must record a notice of intent to hold on or before the December 30th immediately following the filing of this waiver.
9. Mill and tunnel sites may also be listed upon this waiver and be waived from payment of the maintenance fee. A notice of intent to hold for these sites is required to be filed by the December 30th following the filing of this waiver.

RECEIVED
 BLM AZ STATE OFFICE
 2012 AUG 20 A 11:56
 PHOENIX, ARIZONA
 FOR OFFICIAL USE ONLY

NOTICE OF INTENTION TO HOLD MINING CLAIMS/SITES

When Recorded Return Document to:

HARVEY SCHOPPMANNP.O. BOX 598PAGE AZ 86040BLM
Date
StampRECEIVED
BLM AZ STATE OFFICE
2012 AUG 20 P 12:08
PHOENIX, ARIZONA☐ Check here if this is a change of address.

Telephone: _____

E-mail Address _____

I (We) intend to hold the claims(s) and/or site(s) listed below for the calendar year 20____, and I (We) have filed or will file a Notice of Intent to Hold in the county where the claim (s) is located.

Reason for filing a Notice of Intent to Hold instead of an assessment work filing (check one):

- ☐ Maintenance fee was paid to maintain claim(s) during this assessment year.
☐ Mill or tunnel sites.
☐ Claim(s) was located during the current assessment year.
☐ BLM has deferred assessment work (attach copy of decision granting deferment, or pending petition for deferment including date petition was filed.)

Line No.	AMC NUMBER	CLAIM/SITE NAME	COUNTY RECORDER DATA (If available)	TWP	RNG	SEC
1	405538	LOST RIVER #3A	02-24-2011			
2	405541	LOST RIVER #3	02-24-2011			
3						
4						
5						
6						
7						
8						
9						
10						

ENTERED IN COMPUTER

Form: MCF110

Revised Jan. 2006

Page 1 of 2

RE 9.13.12

NOTICE OF INTENTION TO HOLD MINING CLAIMS/SITES

page 2

BLM Date Stamp	RECEIVED BLM AZ STATE OFFICE 2012 AUG 20 P 12:08 PHOENIX, ARIZONA
----------------------	--

1. State of Arizona, County of LA PAZ
2. I (Name) HARVEY I SCHOPPMANN
3. Reside at (Address) 355 S. NAVAJORD
 City PAGE County COCONINO State AZ Zip 86040 being duly sworn, depose and say that I am a citizen of the United States, more than eighteen years of age, that all of the facts set forth in this notice, subject to the provisions and penalties of 18 U.S.C. 1001 pertaining to the filing of false, fictitious, or fraudulent statements with the United States, are true and correct according to the best of my knowledge, information and belief.
4. Owner's name and address (If not shown in Items 1-3 above). _____
5. Dated: 8-20-2012 Signature: HARVEY SCHOPPMANN

**Bureau of Land Management
Arizona State Office**
www.az.blm.gov

No. of Claims: <u>2</u>	x \$10 = <u>20.00</u>
Check No: <u>CC</u>	Init. <u>SC</u>
Receipt No.: <u>2634726</u>	
For BLM Use Only	

Form: MCF110
 Revised Jan. 2006
 Page 2 of 2

When Recorded Return Document to:

☐ Check here if this is a change of address.

Telephone: _____

E-mail address: _____

AFFIDAVIT OF PERFORMANCE OF ANNUAL WORK

1. State of Arizona, County of LA PAZ ss: _____

2. I (Name) HARVEY SCHOPPMANN

3. Reside at (Address) 355 S. NAVAJO RR

City PAGE County COCONINO

State AZ zip 86040 being duly sworn, depose and say that I am a citizen of the United States, more than eighteen years of age, and that all of the facts set forth in this affidavit, subject to the provisions and penalties of 18 U.S.C. 1001 pertaining to the filing of false, fictitious, or fraudulent statements with the United States, are true and correct according to the best of my knowledge, information and belief.

4. Owner's name and address (If not shown in Items 1-3 above). _____

5. That I am personally acquainted with the mining claim(s). The work and improvements were made by and at the expense of the owner(s) of said claim(s). Said contiguous group of claims, listed on this document, are situated in the _____ (optional) Mining District; LA PAZ County, Arizona.

Line No.	AMC NUMBER	CLAIM/SITE NAME	COUNTY RECORDER DATA (If available)	TWP	RNG	SEC
1	405538	LOST RIVER #3A	02-24-2011			
2	405541	LOST RIVER #3	02-24-2011			
3						
4						
5						
6						

RECEIVED	BLM AZ STATE OFFICE	2012 AUG 20 P 12:08	PHOENIX, ARIZONA
BLM Date Stamp			

7						
8						
9						
10						

6. That between the dates starting at 12 o'clock noon on September 1, 20 11 and ending at 12 o'clock noon on September 1, 20 12, at least \$ 500 dollars worth of work and improvements were done and performed upon said claim(s) or upon one or more of a contiguous group of claims for the benefit of all, wholly or partly outside of a contiguous group of claims for the benefit of all, not including the location work.

7. That the following persons were employed to perform the work and improvements described herein: SELF

8. That the work and improvements performed were: test holes, rock removal
assays performed

9. Dated: 8-20-12 Signature: Harvey Schoppmann


SUBSCRIBED AND SWORN TO before me, a Notary Public, this 20th day of August 20 12

By: Harvey Schoppmann

Notary Public Nancy Najera

My Commission Expires Nov. 28, 2014

Bureau of Land Management
Arizona State Office
www.az.blm.gov



No. of Claims:	<u>2</u>	x \$10 =	<u>20.00</u>
Check No.:	<u>CC</u>	Init.	<u>SC</u>
Receipt No.:	<u>2634726</u>		
For BLM Use Only			

Form: MCF108
Revised Jan. 2006
Page 2 of 2

United States Department of the Interior
Bureau of Land Management
LANDS/RECREATION & PLANNING
ONE N CENTRAL AVE
PHOENIX, AZ 85004 -2203
Phone: 602-417-9200

Receipt

No: 2634726

Transaction #: 2715288

Date of Transaction: 08/20/2012

CUSTOMER:

HARVEY SCHOPPMANN
355 S NAVAJO DR
PAGE, AZ 86040 US

LINE #	QTY	DESCRIPTION	REMARKS	UNIT PRICE	TOTAL
1	1.00	LOCATABLE MINERALS / MINING CLAIMS-NOT NEW-UNADJUD, ONE AUTH NO. ONLY / MINING CLAIM MONEY RECEIVED CASES: AMC405538/\$40.00	NOI & POL & WAIVER (2)	- n/a -	40.00
TOTAL:					\$40.00

PAYMENT INFORMATION

NOTE: Items will appear on credit card statement as "Bureau of Land Mgmt CO".

1	AMOUNT:	40.00	POSTMARKED:	N/A
	TYPE:	CREDIT CARD	RECEIVED:	08/20/2012
	NAME:	SCHOPPMANN, HARVEY 355 S NAVAJO DR PAGE AZ 86040 US		
	CARD NO:	XXXXXXXXXXXX9253	AUTH CODE:	095514
	NAME ON CARD:	HARVEY I SCHOPPMANN		
	EXPIRES:	05/2015		
	SIGNATURE:			

REMARKS

This receipt was generated by the automated BLM Collections and Billing System and is a paper representation of a portion of the official electronic record contained therein.

United States Department of the Interior

Bureau of Land Management

LANDS/RECREATION & PLANNING

ONE N CENTRAL AVE

PHOENIX, AZ 85004 -2203

Phone: 602-417-9200

Receipt

Amc 405 534

No:

2643297

Transaction #: 2723998

Date of Transaction: 08/28/2012

CUSTOMER:

JERALD FEDOR

PO BOX 1385

MARION, MT 59925-1385 US

LINE #	QTY	DESCRIPTION	REMARKS	UNIT PRICE	TOTAL
1	1.00	LOCATABLE MINERALS / MINING CLAIMS-NOT NEW-UNADJUD, ONE AUTH NO. ONLY / MINING CLAIM MONEY RECEIVED CASES: AMC405543/\$280.00	MAINT 2013/1 ?	- n/a -	280.00
TOTAL:					\$280.00

PAYMENT INFORMATION				
1	AMOUNT:	280.00	POSTMARKED:	N/A
	TYPE:	CHECK	RECEIVED:	08/27/2012
	CHECK NO:	2909		
	NAME:	FEDOR, JERALD PO BOX 1385 MARION MT 59925-1385 US		

REMARKS

NO MAINTENANCE FEE PAPERWORK SUBMITTED

This receipt was generated by the automated BLM Collections and Billing System and is a paper representation of a portion of the official electronic record contained therein.

Maintenance Fee Payment 2013

Amc 405543

ENTERED INTO COMPUTER

9/7/12 AT

When recorded please return to:
Joel Fedor
Jerry Fedor
125 Good Country Rd
Kalispell, MT 59901

QUITCLAIM DEED

THIS QUITCLAIM DEED, Executed this 3rd day of August 2012, by first parties Steve Karolyi, whose address is P.O. Box 74353, Phoenix, AZ 85087, and Kenneth Moore whose address is P.O. Box 417., New River, AZ 85087, to second parties David Hesson whose address is P.O. Box 82547, Phoenix, AZ 85071 and Burleme Albaugh whose address is 13710 Jug St., Johnstown, OH 43031.

WITNESSETH, that the said first party, for good consideration and for the sum of \$10.00 paid by the second party, the receipt hereby acknowledged, does hereby remise, release and quitclaim unto the second party forever, all the right, title, interest and claim which the first party has in and to the following described placer mining claims, in the County of La Paz, State of Arizona, to wit:


AMC # 405543 Lost River #5

Exempt per ARS 11-1134 A6

In WITNESS WHEREOF, the said first party has signed and sealed these presents the day and year first above written.

Signed, sealed and delivered:


 Steve Karolyi

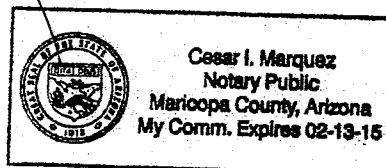
 Kenneth Moore

State of Arizona } Arizona
County of } Maricopa

On this 15 day of August, 2012 before me Steve Karolyi and Kenneth Moore, personally appeared, and proved to me on the basis of satisfactory evidence to be the person whose name is subscribed to the within instrument and acknowledged to me that he executed the same in his authorized capacity, and that his signature on the instrument the person, or the entity upon behalf of which the person acted, executed the instrument.

ACKNOWLEDGED by my hand and official notary seal.


Signature



RECEIVED
BLM AZ STATE OFFICE
2012 AUG 15 P 1:53
PHOENIX, ARIZONA

RECEIVED
BLM AZ STATE OFFICE
2012 AUG 27 P 4:0
PHOENIX, ARIZONA

2/50

When recorded please return to:
Steve Karolyi
P.O Box 74353
Phoenix, AZ 85087

Location Notice for Association Placer Mining Claim

Notice is hereby given that the undersigned have on this 30th day of December, 2010 located a placer mining claim in La Paz County, State of Arizona.

The name of this claim is the **Lost River #5** and is situated in the SW $\frac{1}{4}$ of the SW $\frac{1}{4}$ Section 6, Township 10N., Range 16W., Gila & Salt River Base and Meridian, Arizona.

The locators of this claim are:

Steve Karolyi and Kenneth Moore

Steve Karolyi
P.O. Box 74353
Phoenix, Az. 85087

The locality of this claim with reference to some natural object or permanent monument and additional information concerning its locality are as follows;

Beginning at a wood post where a copy of this notice is posted: then 50 feet north to the center of the north end line, then 660 feet east to the northeast corner, then 1320 feet south to the southeast corner, then 1320 feet west to the southwest corner, then 1320 feet north to the northwest corner, then 660 feet east to the point of beginning.

Dated and posted on the ground this 30th day of December, 2010

Locator(s)




Steve Karolyi

Kenneth Moore

PHOENIX, AZ

2011 FEB 10 P 12:12

RECEIVED
BLM AZ STATE OFFICE

PHOENIX, ARIZONA

2012 AUG 27 P 4:04

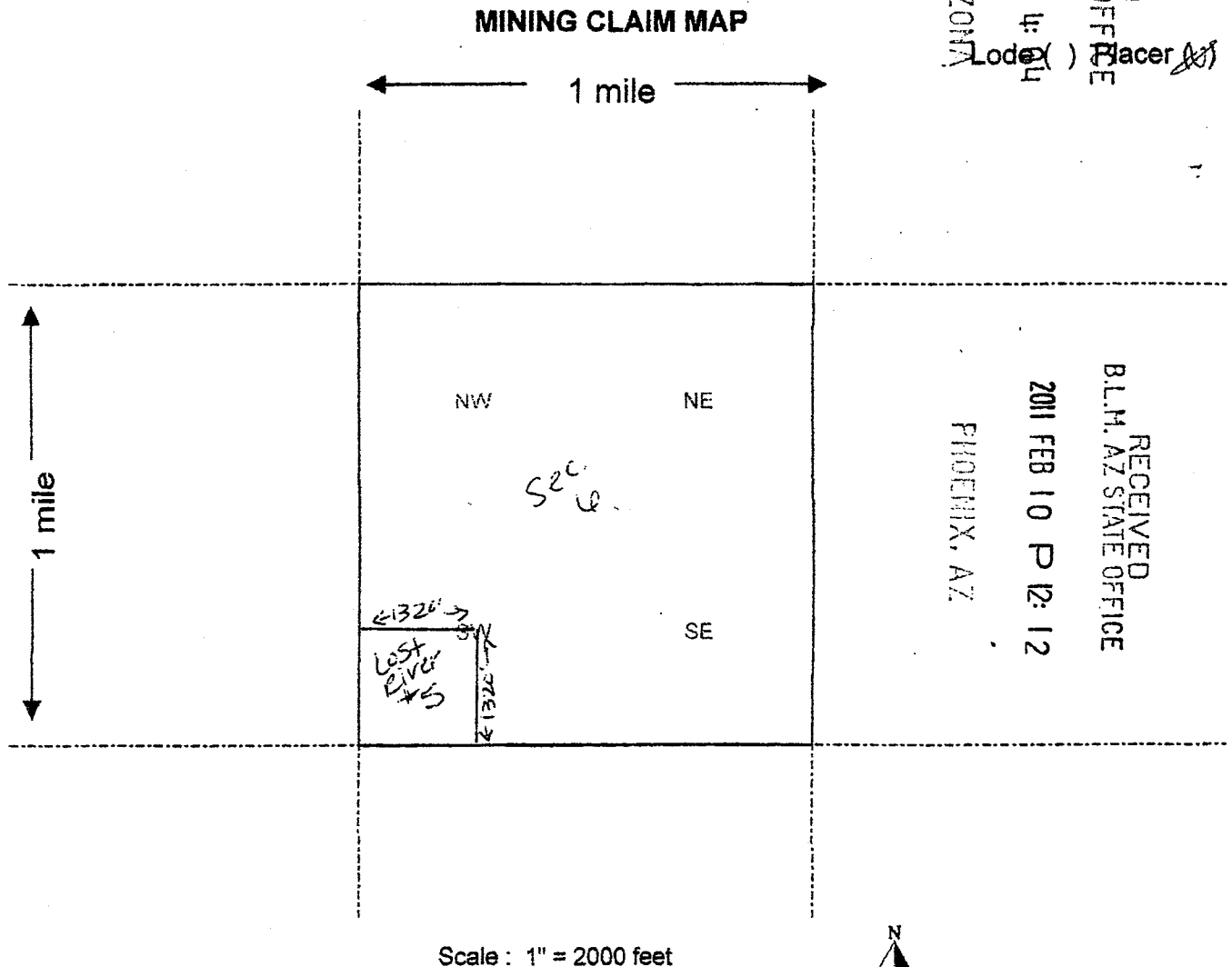
RECEIVED
BLM AZ STATE OFFICE

AMC 405543

RECEIVED
BLM AZ STATE OFFICE
2012 AUG 27 P 4: 04
PHOENIX, ARIZONA
Lode () Lacer (X)

RECEIVED
B.L.M. AZ STATE OFFICE
2011 FEB 10 P 12: 12
PHOENIX, AZ

AMC 405543



1. The above map depicts the Lost River #5 mining claim, which is located in Section (s) SW 1/4, SW 1/4, 16, Township 10 N, Range 11E W, Gila and Salt River Base and Meridian, La Paz County, Arizona.
2. The type of corner and location monuments used are as follows: 2" x 2" x 4' wood posts with scribed metal tags.
3. The bearings and distances in degrees and feet between claim corners are as depicted on the map.

Form MCF100a
Revised July 2005

Amc 4 034
Amc 399213


Amc 405325
Amc 408791
Amc 402469
Amc 407658
Amc 405320
Amc 406029
Amc 406082

Amc 405534
Amc 407728
Amc 402301
Amc 402705
Amc 403502
Amc 409434
Amc 404130

MAINTENANCE FEE PAYMENT

Claimant Name: Stell Karoly
Address: PO BOX 14353
City: PHOENIX State: AZ Zip: 85087
Telephone: _____
E-mail address: _____
Signature: _____

☐ Check here if this is a change of address.



LINE NO.	AMC NUMBER	CLAIM/SITE NAME	COUNTY RECORDER DATA (If available)	TWP	RNG	SEC
1	4055A3	Lost River #5		10N	16W	6
2						
3						
4						
5						
6						
7						
8						
9						
10						

List additional claims on Form MCF114.

Bureau of Land Management
Arizona State Office
www.blm.gov/az/

No. of Claims: 1 x \$140 = 140
Check No: 7982 Init. SC
Receipt No.: 2415208
For BLM Use Only

Form: MCF112
Revised July 2009

This form is available from the Arizona Department of Mines and Mineral Resources and may be reproduced.

\$420 Refunded -

2 Dup pmts - Amc 407733, Amc 408799

1 closed claim - Amc 403602 SEP 06 2011

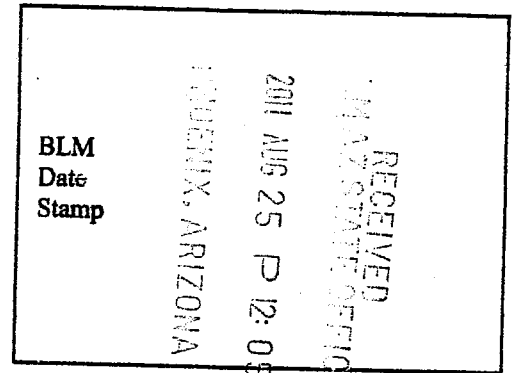
ENTERED INTO COMPUTER

AT

MAINTENANCE FEE PAYMENT

Claimant Name: Steve Karolyn
 Address: P.O. BOX 74353
 City: PHOENIX State: AZ Zip: 85087
 Telephone: 602-346-5076
 E-mail address: _____
 Signature: _____

☐ Check here if this is a change of address.



LINE NO.	AMC NUMBER	CLAIM/SITE NAME	COUNTY RECORDER DATA (If available)	TWP	RNG	SEC
1	402706	Secret Gold		4N	7W	12
2						
3						
4						
5						
6						
7						
8						
9						
10						

List additional claims on Form MCF114.

Bureau of Land Management
 Arizona State Office
www.blm.gov/az/

No. of Claims: 1 x \$140 = 140
 Check No: 7982 Init. SC
 Receipt No.: 3415208
 For BLM Use Only


Form: MCF112
 Revised July 2009

This form is available from the Arizona Department of Mines and Mineral Resources and may be reproduced.

MAINTENANCE FEE PAYMENT

Claimant Name: Steve Kaclysi
 Address: P.O. Box 74353
 City: Phoenix State: AZ Zip: 85087
 Telephone: 1023-465-5076
 E-mail address: _____
 Signature: _____

☐ Check here if this is a change of address.



LINE NO.	AMC NUMBER	CLAIM/SITE NAME	COUNTY RECORDER DATA (If available)	TWP	RNG	SEC
1	AD2470	Lost Treasure #2		10N	2E	8
2						
3						
4						
5						
6						
7						
8						
9						
10						

List additional claims on Form MCF114.

Bureau of Land Management
 Arizona State Office
www.blm.gov/az/

No. of Claims: 1 x \$140 = 140
 Check No: 7982 Init. SC
 Receipt No.: 2415208
 For BLM Use Only

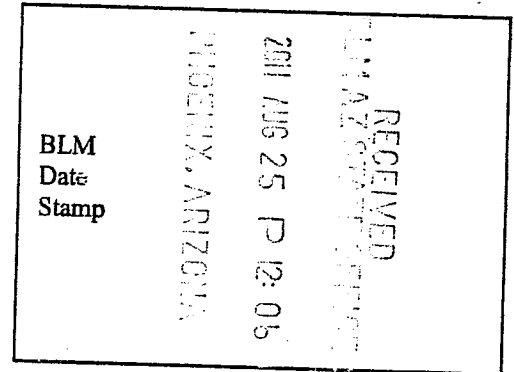
Form: MCF112
 Revised July 2009

This form is available from the Arizona Department of Mines and Mineral Resources and may be reproduced.

MAINTENANCE FEE PAYMENT

Claimant Name: Steve Kardly
 Address: P.O. Box 74353
 City: Phoenix State: AZ Zip: 85087
 Telephone: 405-5076
 E-mail address: _____
 Signature: _____

☐ Check here if this is a change of address.



LINE NO.	AMC NUMBER	CLAIM/SITE NAME	COUNTY RECORDER DATA (If available)	TWP	RNG	SEC
1	AD2303	Gold Pass # 6		TN	12W	17
2						
3						
4						
5						
6						
7						
8						
9						
10						

List additional claims on Form MCF114.

Bureau of Land Management
 Arizona State Office
www.blm.gov/az/

No. of Claims: 1 x \$140 = 140
 Check No: 7982 Init. SC
 Receipt No.: 2415208
 For BLM Use Only


Form: MCF112
 Revised July 2009

This form is available from the Arizona Department of Mines and Mineral Resources and may be reproduced.

MAINTENANCE FEE PAYMENT

Claimant Name: Steve Karolyi
 Address: P.O. Box 74353
 City: Phoenix State: AZ Zip: 85087
 Telephone: 623-465-5076
 E-mail address: _____
 Signature: _____

☐ Check here if this is a change of address.



LINE NO.	AMC NUMBER	CLAIM/SITE NAME	COUNTY RECORDER DATA (If available)	TWP	RNG	SEC
1	402707	Liberty Gold		4N	7W	12
2						
3						
4						
5						
6						
7						
8						
9						
10						

List additional claims on Form MCF114.

Bureau of Land Management
 Arizona State Office
www.blm.gov/az/

No. of Claims: 1 x \$140 = 140
 Check No: 7982 Init. SC
 Receipt No.: 2415208
 For BLM Use Only

MAINTENANCE FEE PAYMENT

Claimant Name: Steve Karolyn
Address: P.O. Box 74353
City: Phoenix State: AZ Zip: 85087
Telephone: 623-465-5876
E-mail address: minfinder7@gmail
Signature: _____

☐ Check here if this is a change of address.

BLM
Date
Stamp

RECEIVED
MAINTENANCE
2011 AUG 25 P 12:05
PHOENIX, ARIZONA

LINE NO.	AMC NUMBER	CLAIM/SITE NAME	COUNTY RECORDER DATA (If available)	TWP	RNG	SEC
1	403512	Tres Amigos #5		10N	16W	35
2						
3						
4						
5						
6						
7						
8						
9						
10						

List additional claims on Form MCF114.

Bureau of Land Management
Arizona State Office
www.blm.gov/az/

No. of Claims: 1 x \$140 = 140

Check No: 7982 Init. SC

Receipt No.: 2415208

For BLM Use Only

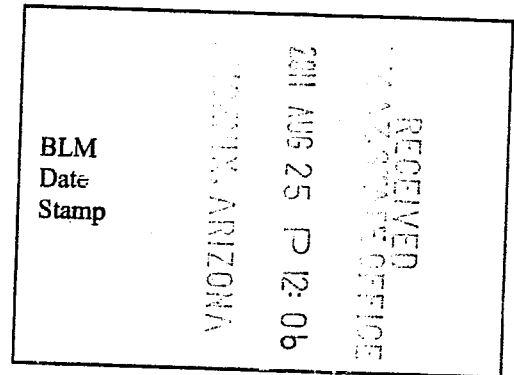
Form: MCF112
Revised July 2009

This form is available from the Arizona Department of Mines and Mineral Resources and may be reproduced.

MAINTENANCE FEE PAYMENT

Claimant Name: John Depoufiloff
 Address: P.O. BOX 1101
 City: Princeton State: MA Zip: 02157-1101
 Telephone: _____
 E-mail address: _____
 Signature: _____

☐ Check here if this is a change of address.



LINE NO.	AMC NUMBER	CLAIM/SITE NAME	COUNTY RECORDER DATA (If available)	TWP	RNG	SEC
1	404139	Gold Spike		3N	7W	1
2						
3						
4						
5						
6						
7						
8						
9						
10						

List additional claims on Form MCF114.

Bureau of Land Management
Arizona State Office
www.blm.gov/az/

No. of Claims:	<u>1</u>	x \$140 =	<u>140</u>
Check No:	<u>7982</u>	Init.	<u>SC</u>
Receipt No.:	<u>2415208</u>		
For BLM Use Only			

MAINTENANCE FEE PAYMENT

Claimant Name: Steve Karclyi
 Address: P.O. BOX 74353
 City: Phoenix State: AZ Zip: 85087
 Telephone: 623-465-5076
 E-mail address: _____
 Signature: _____

☐ Check here if this is a change of address.

RECEIVED
 STATE OFFICE
 2011 JUN 25 PM 12:06
 PHOENIX, ARIZONA
 BLM
 Date
 Stamp

LINE NO.	AMC NUMBER	CLAIM/SITE NAME	COUNTY RECORDER DATA (If available)	TWP	RNG	SEC
1	405336	Houston		10N	16W	33
2						
3						
4						
5						
6						
7						
8						
9						
10						

List additional claims on Form MCF114.

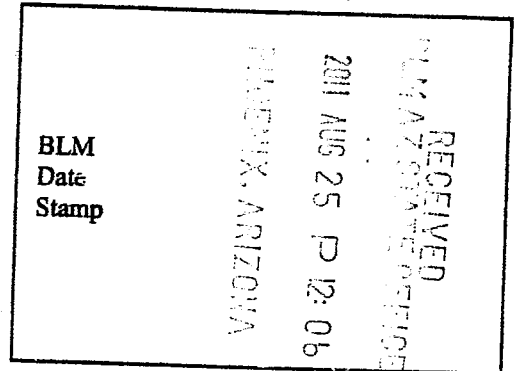
Bureau of Land Management
 Arizona State Office
www.blm.gov/az/

No. of Claims: 1 x \$140 = 140
 Check No: 7982 Init. SC
 Receipt No.: 2415208
 For BLM Use Only

MAINTENANCE FEE PAYMENT

Claimant Name: Mike Brennan
 Address: 402 W. S. Arch.
 City: Guero State: TX Zip: 77954
 Telephone: _____
 E-mail address: _____
 Signature: _____

☐ Check here if this is a change of address.



LINE NO.	AMC NUMBER	CLAIM/SITE NAME	COUNTY RECORDER DATA (If available)	TWP	RNG	SEC
1	405326	Akron Gold #4		10N	16W	34
2						
3						
4						
5						
6						
7						
8						
9						
10						

List additional claims on Form MCF114.

Bureau of Land Management
 Arizona State Office
www.blm.gov/az/

No. of Claims: 1 x \$140 = 140
 Check No: 7982 Init. SC
 Receipt No.: 2415208
 For BLM Use Only

MAINTENANCE FEE PAYMENT

Claimant Name: Steve Karolyi

Address: PO BOX 74353


City: Phoenix State: AZ Zip: 85087

Telephone: 602-465-5076

E-mail address: _____

Signature: _____

☐ Check here if this is a change of address.



LINE NO.	AMC NUMBER	CLAIM/SITE NAME	COUNTY RECORDER DATA (If available)	TWP	RNG	SEC
1	AD7731	Campishshick #4		3N	7W	4
2						
3						
4						
5						
6						
7						
8						
9						
10						

List additional claims on Form MCF114.

Bureau of Land Management
Arizona State Office
www.blm.gov/az/

No. of Claims:	<u>1</u>	x \$140 =	<u>140</u>
Check No:	<u>7982</u>	Init.	<u>SC</u>
Receipt No.:	<u>2415208</u>		
For BLM Use Only			

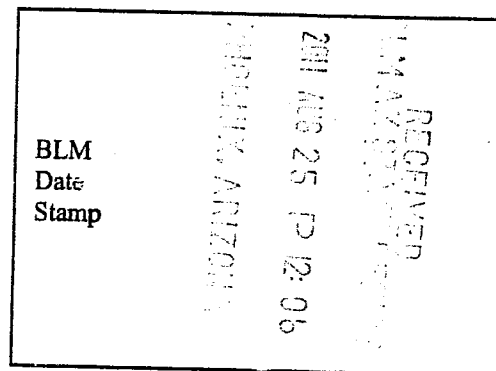
Form: MCF112
Revised July 2009

This form is available from the Arizona Department of Mines and Mineral Resources and may be reproduced.

MAINTENANCE FEE PAYMENT

Claimant Name: Steve Karolyi
 Address: P.O. Box 74353
 City: Phoenix State: AZ Zip: 85087
 Telephone: 423-465-5076
 E-mail address: _____
 Signature: _____

☐ Check here if this is a change of address.



LINE NO.	AMC NUMBER	CLAIM/SITE NAME	COUNTY RECORDER DATA (If available)	TWP	RNG	SEC
1	407732	Camp Wash Gobi #5		3N	1W	5
2						
3						
4						
5						
6						
7						
8						
9						
10						

List additional claims on Form MCF114.

Bureau of Land Management
 Arizona State Office
www.blm.gov/az/

No. of Claims: 1 x \$140 = 140
 Check No: 7982 Init. SC
 Receipt No.: 2415208
 For BLM Use Only

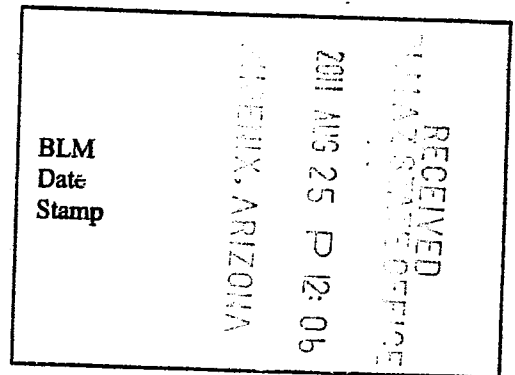
Form: MCF112
 Revised July 2009

This form is available from the Arizona Department of Mines and Mineral Resources and may be reproduced.

MAINTENANCE FEE PAYMENT

Claimant Name: Mark Chandler
 Address: 12096 Short St
 City: Inneside State: CA Zip: 92040-5543
 Telephone: _____
 E-mail address: _____
 Signature: _____

☐ Check here if this is a change of address.



LINE NO.	AMC NUMBER	CLAIM/SITE NAME	COUNTY RECORDER DATA (If available)	TWP	RNG	SEC
1	407733	Camp Leishold #6		3N	7W	5
2						
3						
4						
5						
6						
7						
8						
9						
10						

List additional claims on Form MCF114.

Bureau of Land Management
 Arizona State Office
www.blm.gov/az/

No. of Claims: 1 x \$140 = 140
 Check No: 7982 Init. SC
 Receipt No.: 2415208
 For BLM Use Only

This form is available from the Arizona Department of Mines and Mineral Resources and may be reproduced.


Form: MCF112
 Revised July 2009

Refund \$140. Duplicate print. AT

MAINTENANCE FEE PAYMENT

Claimant Name: Richard Drotleff
 Address: 10730 Kennedy Ave.
 City: Hammond State: IN Zip: 46323
 Telephone: _____
 E-mail address: _____
 Signature: _____

☐ Check here if this is a change of address.



LINE NO.	AMC NUMBER	CLAIM/SITE NAME	COUNTY RECORDER DATA (If available)	TWP	RNG	SEC
1	408799	La Paz Gold #9		5N	13W	33
2						
3						
4						
5						
6						
7						
8						
9						
10						

List additional claims on Form MCF114.

Bureau of Land Management
 Arizona State Office
www.blm.gov/az/

No. of Claims: 1 x \$140 = 140
 Check No: 7982 Init. SC
 Receipt No.: 2415208
 For BLM Use Only

Form: MCF112
 Revised July 2009

This form is available from the Arizona Department of Mines and Mineral Resources and may be reproduced.

Refund \$140. Duplicate pmt. AT

MAINTENANCE FEE PAYMENT

Claimant Name: Steve Karolyi

Address: P.O. Box 74353

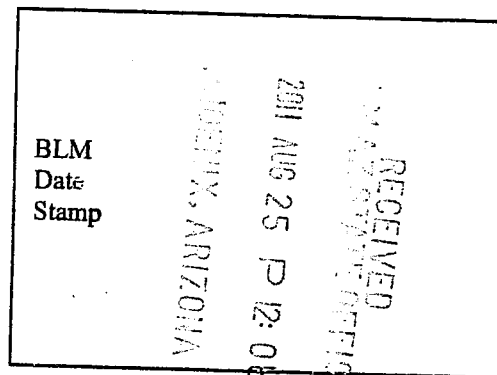
City: Phoenix State: AZ Zip: 85087

Telephone: 623-465-5076

E-mail address: winefinder7@gmail.com

Signature: _____

☐ Check here if this is a change of address.



LINE NO.	AMC NUMBER	CLAIM/SITE NAME	COUNTY RECORDER DATA (If available)	TWP	RNG	SEC
1	AL9437	West Camp #1		4 N	7W	32
2						
3						
4						
5						
6						
7						
8						
9						
10						

List additional claims on Form MCF114.

Bureau of Land Management
Arizona State Office
www.blm.gov/az/

No. of Claims:	<u>1</u>	x \$140 =	<u>140</u>
Check No:	<u>7982</u>	Init.	<u>SC</u>
Receipt No.:	<u>2415208</u>		
For BLM Use Only			


Form: MCF112
Revised July 2009

This form is available from the Arizona Department of Mines and Mineral Resources and may be reproduced.

MAINTENANCE FEE PAYMENT

Claimant Name: David Shuck
 Address: 2108 E. 10th St.
 City: Vancouver State: WA Zip: 98661
 Telephone: _____
 E-mail address: _____
 Signature: _____

☐ Check here if this is a change of address.



LINE NO.	AMC NUMBER	CLAIM/SITE NAME	COUNTY RECORDER DATA (If available)	TWP	RNG	SEC
1	409439	West Camp hold #3		4N	7W	32
2						
3						
4						
5						
6						
7						
8						
9						
10						

List additional claims on Form MCF114.


Bureau of Land Management
 Arizona State Office
www.blm.gov/az/

No. of Claims: 1 x \$140 = 140
 Check No: 7982 Init. SC
 Receipt No.: 2415208
 For BLM Use Only

MAINTENANCE FEE PAYMENT

Claimant Name: Preston Mitter
 Address: P.O. Box 1531
 City: Mercedino State: CA Zip: 95460
 Telephone: 707-937-3272
 E-mail address: _____
 Signature: _____

☐ Check here if this is a change of address.



LINE NO.	AMC NUMBER	CLAIM/SITE NAME	COUNTY RECORDER DATA (If available)	TWP	RNG	SEC
1	409140	West Camp Creek #4		4N	7W	32
2						
3						
4						
5						
6						
7						
8						
9						
10						

List additional claims on Form MCF114.

Bureau of Land Management
 Arizona State Office
www.blm.gov/az/

No. of Claims: 1 x \$140 = 140
 Check No: 7982 Init. SC
 Receipt No.: 2415208
 For BLM Use Only


Form: MCF112
 Revised July 2009

This form is available from the Arizona Department of Mines and Mineral Resources and may be reproduced.

MAINTENANCE FEE PAYMENT

Claimant Name: Hele Kandy
 Address: 12 Box 74533
 City: Phoenix State: AZ Zip: 85087
 Telephone: 623-745-5274
 E-mail address: _____
 Signature: _____

☐ Check here if this is a change of address.



LINE NO.	AMC NUMBER	CLAIM/SITE NAME	COUNTY RECORDER DATA (If available)	TWP	RNG	SEC
1	403661	Alamo #2-A		10N	16W	23
2	403660	Alamo #2		16N	16W	33
3						
4						
5						
6						
7						
8						
9						
10						

List additional claims on Form MCF114.

Bureau of Land Management
 Arizona State Office
www.blm.gov/az/

No. of Claims: 2 x \$140 = 280
 Check No: 7982 Init. SC
 Receipt No.: 2415208
 For BLM Use Only

Form: MCF112
 Revised July 2009

This form is available from the Arizona Department of Mines and Mineral Resources and may be reproduced.

MAINTENANCE FEE PAYMENT

Claimant Name: Steve Karolyi
 Address: PO BOX 74353
 City: Phoenix State: AZ Zip: 85087
 Telephone: 623-465-5676
 E-mail address: _____
 Signature: _____

☐ Check here if this is a change of address.

RECEIVED
 MAINTENANCE OFFICE
 2011 AUG 25 P 12:05
 PHOENIX, ARIZONA
 BLM
 Date
 Stamp

Closed

LINE NO.	AMC NUMBER	CLAIM/SITE NAME	COUNTY RECORDER DATA (If available)	TWP	RNG	SEC
1	403062	Gold Basin #1-A		33	11E	7
2						
3						
4						
5						
6						
7						
8						
9						
10						

List additional claims on Form MCF114.

Bureau of Land Management
 Arizona State Office
www.blm.gov/az/

No. of Claims: 1 x \$140 = 140
 Check No: 7982 Init. SC
 Receipt No.: 2415208
 For BLM Use Only

Form: MCF112
 Revised July 2009

This form is available from the Arizona Department of Mines and Mineral Resources and may be reproduced.

Claim closed. Refund \$140.00 AT

MAINTENANCE FEE PAYMENTClaimant Name: Steve KarolyiAddress: P.O. BOX 74353City: Phoenix State: AZ Zip: 85087Telephone: 623-445-5076

E-mail address: _____

Signature: _____

☐ Check here if this is a change of address.BLM
Date
StampRECEIVED
BLM
2011 AUG 25 P 12:05
PHOENIX, ARIZONA

LINE NO.	AMC NUMBER	CLAIM/SITE NAME	COUNTY RECORDER DATA (If available)	TWP	RNG	SEC
1	403510	Tres Amigos #1		10N	16W	33
2						
3						
4						
5						
6						
7						
8						
9						
10						

List additional claims on Form MCF114.

Bureau of Land Management
Arizona State Office
www.blm.gov/az/No. of Claims: 1 x \$140 = 140Check No: 7982 Init. SCReceipt No.: 3415208

For BLM Use Only

Form: MCF112


Revised July 2009

This form is available from the Arizona Department of Mines and Mineral Resources and may be reproduced.

MAINTENANCE FEE PAYMENT

Claimant Name: Steve Karolyi
 Address: P.O. BOX 74353
 City: Phoenix State: AZ Zip: 85087
 Telephone: 623-445-5076
 E-mail address: _____
 Signature: _____

☐ Check here if this is a change of address.



LINE NO.	AMC NUMBER	CLAIM/SITE NAME	COUNTY RECORDER DATA (If available)	TWP	RNG	SEC
1	403511	Tres Amigos #3		10N	16W	35
2						
3						
4						
5						
6						
7						
8						
9						
10						

List additional claims on Form MCF114.

Bureau of Land Management
 Arizona State Office
www.blm.gov/az/

No. of Claims:	<u>1</u>	x \$140 =	<u>140</u>
Check No:	<u>7982</u>	Init.	<u>SC</u>
Receipt No.:	<u>2415208</u>		
For BLM Use Only			


Form: MCF112
 Revised July 2009

This form is available from the Arizona Department of Mines and Mineral Resources and may be reproduced.

MAINTENANCE FEE PAYMENT

Claimant Name: Steve Karolyi
Address: P.O. Box 74353
City: Phoenix State: AZ Zip: 85087
Telephone: 623-465-5076
E-mail address: _____
Signature: _____

☐ Check here if this is a change of address.



LINE NO.	AMC NUMBER	CLAIM/SITE NAME	COUNTY RECORDER DATA (If available)	TWP	RNG	SEC
1	404132	Golden Feather		3N	7W	1
2						
3						
4						
5						
6						
7						
8						
9						
10						

List additional claims on Form MCF114.

Bureau of Land Management
Arizona State Office
www.blm.gov/az/

No. of Claims: 1 x \$140 = 140
Check No: 7982 Init. SC
Receipt No.: 3415208
For BLM Use Only

Form: MCF112
Revised July 2009

This form is available from the Arizona Department of Mines and Mineral Resources and may be reproduced.

MAINTENANCE FEE PAYMENTClaimant Name: Steve KarolyiAddress: P.O. Box 74353City: Phoenix State: AZ Zip: 85087Telephone: 623-465-5676

E-mail address: _____

Signature: _____

☐ Check here if this is a change of address.BLM
Date
StampRECEIVED
LAND STATE OFFICE
2011 AUG 25 P 12:06
PHOENIX, ARIZONA

LINE NO.	AMC NUMBER	CLAIM/SITE NAME	COUNTY RECORDER DATA (If available)	TWP	RNG	SEC
1	AD4137	Gold Pass # 11		7N	12W	17
2						
3						
4						
5						
6						
7						
8						
9						
10						

List additional claims on Form MCF114.

Bureau of Land Management
Arizona State Office
www.blm.gov/az/No. of Claims: 1 x \$140 = 140Check No: 7985 Init. SCReceipt No.: 3415208

For BLM Use Only

Form: MCF112


Revised July 2009

This form is available from the Arizona Department of Mines and Mineral Resources and may be reproduced.

MAINTENANCE FEE PAYMENT

Claimant Name: Steve Karolyi
Address: P.O. Box 74353
City: Phoenix State: AZ Zip: 85787
Telephone: 623-465-5076
E-mail address: _____
Signature: _____

☐ Check here if this is a change of address.



LINE NO.	AMC NUMBER	CLAIM/SITE NAME	COUNTY RECORDER DATA (If available)	TWP	RNG	SEC
1	404140	Tres Amigos #4		10N	11W	35
2	404141	Tres Amigos #4-A		10N	11W	35
3						
4						
5						
6						
7						
8						
9						
10						

List additional claims on Form MCF114.

Bureau of Land Management
Arizona State Office
www.blm.gov/az/

No. of Claims: 2 x \$140 = 280
Check No: 7982 Init. SC
Receipt No.: 2415208
For BLM Use Only


Form: MCF112
Revised July 2009

This form is available from the Arizona Department of Mines and Mineral Resources and may be reproduced.

MAINTENANCE FEE PAYMENT

Claimant Name: Steve Karolyi
 Address: P.O. BOX 74353
 City: Phoenix State: AZ Zip: 85087
 Telephone: 623-465-5076
 E-mail address: _____
 Signature: _____

☐ Check here if this is a change of address.



LINE NO.	AMC NUMBER	CLAIM/SITE NAME	COUNTY RECORDER DATA (If available)	TWP	RNG	SEC
1	405338	Nugget Canyon Gold		5N	12W	11
2	405324	Nugget Canyon A		5N	12W	11
3						
4						
5						
6						
7						
8						
9						
10						

List additional claims on Form MCF114.

Bureau of Land Management
 Arizona State Office
www.blm.gov/az/

No. of Claims: 2 x \$140 = 280
 Check No: 7982 Init. SC
 Receipt No.: 2415208
 For BLM Use Only


Form: MCF112
 Revised July 2009

This form is available from the Arizona Department of Mines and Mineral Resources and may be reproduced.

MAINTENANCE FEE PAYMENT

Claimant Name: Steve Karolyi
Address: PO BOX 74353
City: Phoenix State: AZ Zip: 85087
Telephone: 623-465-5076
E-mail address: _____
Signature: _____

☐ Check here if this is a change of address.



LINE NO.	AMC NUMBER	CLAIM/SITE NAME	COUNTY RECORDER DATA (If available)	TWP	RNG	SEC
1	405339	Travis		10N	11W	33
2	404138	Gold Pass #12		7N	12W	17
3						
4						
5						
6						
7						
8						
9						
10						

List additional claims on Form MCF114.

Bureau of Land Management
Arizona State Office
www.blm.gov/az/

No. of Claims: 2 x \$140 = 280
Check No: 7982 Init. SC
Receipt No.: 2415208
For BLM Use Only


Form: MCF112
Revised July 2009

This form is available from the Arizona Department of Mines and Mineral Resources and may be reproduced.

MAINTENANCE FEE PAYMENT

Claimant Name: Steve Karolyi
 Address: P.O. BOX 74353
 City: Phoenix State: AZ Zip: 85087
 Telephone: 623-465-5076
 E-mail address: _____
 Signature: _____

☐ Check here if this is a change of address.



LINE NO.	AMC NUMBER	CLAIM/SITE NAME	COUNTY RECORDER DATA (If available)	TWP	RNG	SEC
1	405544	Lost River #4-A		10N	16W	6
2	405542	Lost River #4		10N	16W	6
3						
4						
5						
6						
7						
8						
9						
10						

List additional claims on Form MCF114.

Bureau of Land Management
 Arizona State Office
www.blm.gov/az/

No. of Claims: 2 x \$140 = 280
 Check No: 7987 Init. SC
 Receipt No.: 2415208
 For BLM Use Only

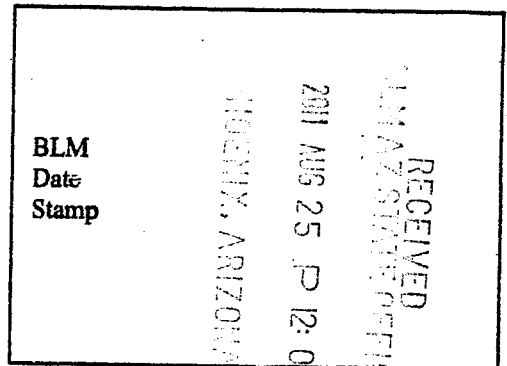
Form: MCF112
 Revised July 2009

This form is available from the Arizona Department of Mines and Mineral Resources and may be reproduced.

MAINTENANCE FEE PAYMENTClaimant Name: Steve KardlyAddress: P.O. Box 74353City: Phoenix State: AZ Zip: 85081Telephone: 1023-465-5076

E-mail address: _____

Signature: _____

☐ Check here if this is a change of address.

LINE NO.	AMC NUMBER	CLAIM/SITE NAME	COUNTY RECORDER DATA (If available)	TWP	RNG	SEC
1	405541	Lost River #3		10N	16W	6
2	405538	Lost River #3-A		10N	16W	6
3						
4						
5						
6						
7						
8						
9						
10						

List additional claims on Form MCF114.

Bureau of Land Management
Arizona State Office
www.blm.gov/az/

No. of Claims: 2 x \$140 = 280Check No: 7982 Init. SCReceipt No.: 2415208

For BLM Use Only

Form: MCF112

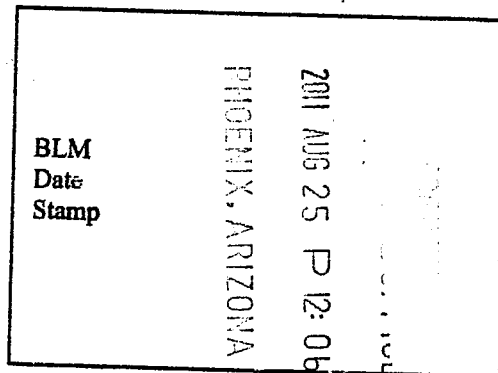
Revised July 2009

This form is available from the Arizona Department of Mines and Mineral Resources and may be reproduced.

MAINTENANCE FEE PAYMENT

Claimant Name: Steve Karolyi
 Address: P.O. Box 74353
 City: Phoenix State: AZ Zip: 85087
 Telephone: 1023-465-5076
 E-mail address: _____
 Signature: _____

☐ Check here if this is a change of address.



LINE NO.	AMC NUMBER	CLAIM/SITE NAME	COUNTY RECORDER DATA (If available)	TWP	RNG	SEC
1	405332	Gold Camp Draw		5N	12W	11
2						
3						
4						
5						
6						
7						
8						
9						
10						

List additional claims on Form MCF114.

Bureau of Land Management
 Arizona State Office
www.blm.gov/az/

No. of Claims: 1 x \$140 = 140
 Check No: 7982 Init. SC
 Receipt No.: 2415208
 For BLM Use Only

Form: MCF112
 Revised July 2009

This form is available from the Arizona Department of Mines and Mineral Resources and may be reproduced.

MAINTENANCE FEE PAYMENT

Claimant Name: Steve Karolyi
Address: P.O. Box 74353
City: Phoenix State: AZ Zip: 85087
Telephone: 1023-465-5576
E-mail address: _____
Signature: _____

☐ Check here if this is a change of address.

BLM
Date
Stamp

RECEIVED
LAND MANAGEMENT OFFICE
2011 AUG 25 P 12:05
PHOENIX, ARIZONA

LINE NO.	AMC NUMBER	CLAIM/SITE NAME	COUNTY RECORDER DATA (If available)	TWP	RNG	SEC
1	406031	Martin Peak #3		4N	13W	27
2						
3						
4						
5						
6						
7						
8						
9						
10						

List additional claims on Form MCF114.

Bureau of Land Management
Arizona State Office
www.blm.gov/az/

No. of Claims: 1 x \$140 = 140
Check No: 7982 Init. SC
Receipt No.: 2415208
For BLM Use Only

Form: MCF112
Revised July 2009

This form is available from the Arizona Department of Mines and Mineral Resources and may be reproduced.

MAINTENANCE FEE PAYMENT

Claimant Name: Steve Karolyi
 Address: P.O. Box 74353
 City: Phoenix State: AZ Zip: 85087
 Telephone: 623-465-5076
 E-mail address: _____
 Signature: _____

☐ Check here if this is a change of address.

RECEIVED LAND STATE OFFICE 2011 AUG 25 P 12:06 PHOENIX, ARIZONA	BLM Date Stamp
--	----------------------

LINE NO.	AMC NUMBER	CLAIM/SITE NAME	COUNTY RECORDER DATA (If available)	TWP	RNG	SEC
1	446084	Superstition #3		1S	12E	31
2						
3						
4						
5						
6						
7						
8						
9						
10						

List additional claims on Form MCF114.

Bureau of Land Management
 Arizona State Office
www.blm.gov/az/

No. of Claims: <u>1</u> x \$140 = <u>140</u> Check No: <u>7982</u> Init. <u>SC</u> Receipt No.: <u>2415208</u> For BLM Use Only
--

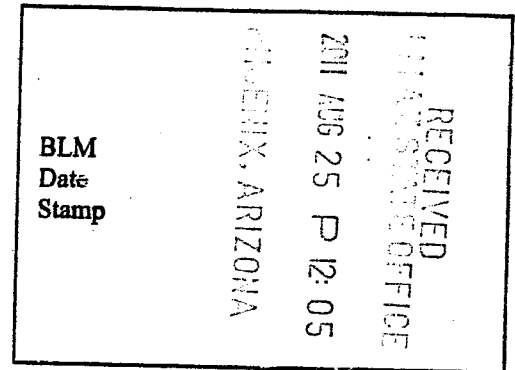
Form: MCF112
 Revised July 2009

This form is available from the Arizona Department of Mines and Mineral Resources and may be reproduced.

MAINTENANCE FEE PAYMENT

Claimant Name: Stell, Karolyi
 Address: PO BOX 74353
 City: Phoenix State: AZ Zip: 85087
 Telephone: 623-465-5076
 E-mail address: _____
 Signature: _____

☐ Check here if this is a change of address.



LINE NO.	AMC NUMBER	CLAIM/SITE NAME	COUNTY RECORDER DATA (If available)	TWP	RNG	SEC
1	AD6086	Superstition #5		1S	12E	19
2						
3						
4						
5						
6						
7						
8						
9						
10						

List additional claims on Form MCF114.

Bureau of Land Management
 Arizona State Office
www.blm.gov/az/

No. of Claims:	<u>1</u>	x \$140 =	<u>140</u>
Check No:	<u>7982</u>	Init.	<u>SC</u>
Receipt No.:	<u>2415208</u>		
For BLM Use Only			

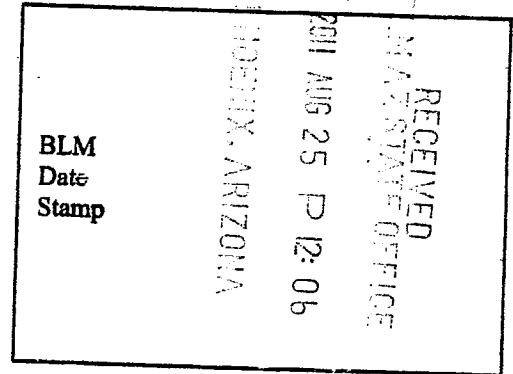
Form: MCF112
 Revised July 2009

This form is available from the Arizona Department of Mines and Mineral Resources and may be reproduced.

MAINTENANCE FEE PAYMENT

Claimant Name: Steve Karolyi
 Address: PO Box 74353
 City: Phoenix State: AZ Zip: 85087
 Telephone: 623-465-5076
 E-mail address: _____
 Signature: _____

☐ Check here if this is a change of address.



LINE NO.	AMC NUMBER	CLAIM/SITE NAME	COUNTY RECORDER DATA (If available)	TWP	RNG	SEC
1	406088	Superstition #8		13	12E	19
2						
3						
4						
5						
6						
7						
8						
9						
10						

List additional claims on Form MCF114.

Bureau of Land Management
 Arizona State Office
www.blm.gov/az/

No. of Claims: 1 x \$140 = 140
 Check No: 7982 Init. SC
 Receipt No.: 2415208
 For BLM Use Only

MAINTENANCE FEE PAYMENT

Claimant Name: Steve Karolyi
 Address: P.O. Box 74353
 City: Phoenix State: AZ Zip: 85087
 Telephone: 1023-465-5276
 E-mail address: _____
 Signature: _____

☐ Check here if this is a change of address.

RECEIVED
 BLM
 Date Stamp
 AUG 25 P 12:05
 PHOENIX, ARIZONA

LINE NO.	AMC NUMBER	CLAIM/SITE NAME	COUNTY RECORDER DATA (If available)	TWP	RNG	SEC
1	407730	Camp Wash #3		3N	7W	4
2						
3						
4						
5						
6						
7						
8						
9						
10						

List additional claims on Form MCF114.


Bureau of Land Management
 Arizona State Office
www.blm.gov/az/

No. of Claims: 1 x \$140 = 140
 Check No: 7982 Init. SC
 Receipt No.: 2415208
 For BLM Use Only

MAINTENANCE FEE PAYMENT

Claimant Name: Steve Kardly
 Address: P.O. Box 74353
 City: Phoenix State: AZ Zip: 85087
 Telephone: 623-465-5076
 E-mail address: _____
 Signature: _____

☐ Check here if this is a change of address.



LINE NO.	AMC NUMBER	CLAIM/SITE NAME	COUNTY RECORDER DATA (If available)	TWP	RNG	SEC
1	406083	Superstition #2		1S	12E	31
2	407735	Camp Wash Gold #8		3N	7W	5
3	404143	Tres Amigos #7-A		10N	11W	35
4	404142	Tres Amigos #7		10N	11W	35
5						
6						
7						
8						
9						
10						

List additional claims on Form MCF114.

Bureau of Land Management
 Arizona State Office
www.blm.gov/az/

No. of Claims: 4 x \$140 = 560
 Check No: 7982 Init. SC
 Receipt No.: 2415208
 For BLM Use Only

Form: MCF112
 Revised July 2009

This form is available from the Arizona Department of Mines and Mineral Resources and may be reproduced.

MAINTENANCE FEE PAYMENT

Claimant Name: Steve Kasalyi
 Address: P.O. Box 74353
 City: Phoenix State: AZ Zip: 85087
 Telephone: 623-465-5076
 E-mail address: _____
 Signature: _____

☐ Check here if this is a change of address.

RECEIVED
 MAY STATE OFFICE
 2011 AUG 25 P 12:08
 BLM
 Date
 Stamp

LINE NO.	AMC NUMBER	CLAIM/SITE NAME	COUNTY RECORDER DATA (If available)	TWP	RNG	SEC
1	409434	La Paz Flacc #1		5N	13W	33
2	409136	Gold Reef #2-A		3S	11E	3
3	404135	Gold Reef #2		3S	11E	3
4	406033	Martin Peak #4		4N	13W	27
5	408794	La Paz Gold #4		5N	13W	33
6	405328	Bowie		10N	10W	33
7	408798	La Paz Gold #8		5N	13W	33
8	407734	Camp Wash Gold #7		3N	7W	4
9						
10						

List additional claims on Form MCF114.

Bureau of Land Management
 Arizona State Office
 www.blm.gov/az/

No. of Claims: 8 x \$140 = 1120
 Check No: 7982 Init. SC
 Receipt No.: 2415208
 For BLM Use Only

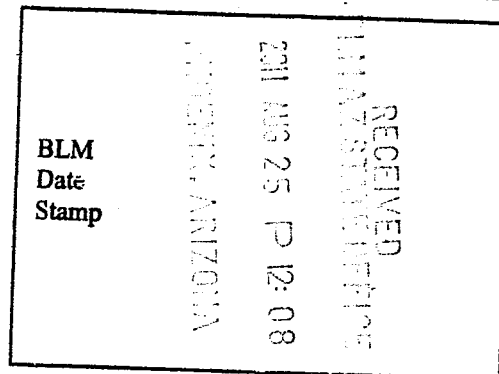
Form: MCF112
 Revised July 2009

This form is available from the Arizona Department of Mines and Mineral Resources and may be reproduced.

MAINTENANCE FEE PAYMENT

Claimant Name: Steve Karnly
 Address: P.O. Box 74353
 City: Phoenix State: AZ Zip: 85087
 Telephone: 1023-465-5076
 E-mail address: _____
 Signature: _____

☐ Check here if this is a change of address.



LINE NO.	AMC NUMBER	CLAIM/SITE NAME	COUNTY RECORDER DATA (If available)	TWP	RNG	SEC
1	406085	Superstition # 4		1S	12E	19
2	405329	Crocket		10N	11W	33
3	409438	West Campbell # 2		4N	7W	32
4	403506	Gold by Crocker		4N	7W	14
5	402302	Goldpass # 7		7N	12W	17
6	405540	Lost River # 2		10N	11W	6
7	405330	Eureka Gold		5N	12W	11
8	405036	Howling Gold		3N	7W	3
9	409435	La Paz Floor # 2		5N	13W	33
10	399214	Coyote Wash # 5		4N	7W	13

List additional claims on Form MCF114.

Bureau of Land Management
 Arizona State Office
www.blm.gov/az/

No. of Claims: 10 x \$140 = 1400
 Check No: 7982 Init. SC
 Receipt No.: 3415208
 For BLM Use Only

Form: MCF112
 Revised July 2009

This form is available from the Arizona Department of Mines and Mineral Resources and may be reproduced.

MAINTENANCE FEE PAYMENT

Claimant Name: Steve Karnly
 Address: P.O. Box 74353
 City: Phoenix State: AZ Zip: 85087
 Telephone: 623-465-5076
 E-mail address: _____
 Signature: _____

☐ Check here if this is a change of address.

BLM
 Date
 Stamp

RECEIVED
 MAINTENANCE OFFICE
 201 AUG 25 P 12:08
 PHOENIX, ARIZONA

LINE NO.	AMC NUMBER	CLAIM/SITE NAME	COUNTY RECORDER DATA (If available)	TWP	RNG	SEC
1	406029	Martin Peak #1		4N	13W	27
2	408797	La Paz Gold #7		5N	13W	33
3	408796	La Paz Gold #6		5N	13W	33
4	408795	La Paz Gold #5		5N	13W	33
5	403658	Alamo Gold #1		10N	16W	33
6	403659	Alamo #1-A		10N	16W	33
7	405535	Free Gold - A		5N	12W	11
8	405536	Free Gold - B		5N	12W	11
9	405331	Free Gold		5N	12W	11
10	409436	La Paz Placer #3		5N	13W	33

List additional claims on Form MCF114.

Bureau of Land Management
 Arizona State Office
www.blm.gov/az/

No. of Claims: 10 x \$140 = 1400
 Check No: 7982 Init. SC
 Receipt No.: 2415208
 For BLM Use Only

Form: MCF112
 Revised July 2009

This form is available from the Arizona Department of Mines and Mineral Resources and may be reproduced.

United States Department of the Interior
Bureau of Land Management
LANDS/RECREATION & PLANNING
ONE N CENTRAL AVE
PHOENIX, AZ 85004 -2203
Phone: 602-417-9200

Receipt

No:

2415208

Transaction #: 2490581

Date of Transaction: 08/25/2011

CUSTOMER:

STEVE KAROLYI
PO BOX 74353
PHOENIX, AZ 85087-1006 US

LINE #	QTY	DESCRIPTION	REMARKS	UNIT PRICE	TOTAL
1	1.00	LOCATABLE MINERALS / MINING CLAIMS-NOT NEW-UNADJUD, ONE AUTH NO. ONLY / MINING CLAIM MONEY RECEIVED CASES: AMC406086/\$9940.00	MAINT (71) 2012	- n/a -	9940.00
2	1.00	LOCATABLE MINERALS / MINING CLAIMS-NOT NEW-UNADJUD, ONE AUTH NO. ONLY / MINING CLAIM MONEY RECEIVED CASES: AMC408791/\$180.00	TRF (18)	- n/a -	180.00
TOTAL:					\$10,120.00

PAYMENT INFORMATION

1	AMOUNT:	10120.00	POSTMARKED:	N/A
	TYPE:	CHECK	RECEIVED:	08/25/2011
	CHECK NO:	7982		
	NAME:	KAROLYI, STEVE PO BOX 74353 PHOENIX AZ 85087-1006 US		

REMARKS

This receipt was generated by the automated BLM Collections and Billing System and is a paper representation of a portion of the official electronic record contained therein.

Refund \$420. 2 duplicate pmts. Amc 407733
Amc 408799
1 closed claim. Amc 403662
AT

NOTICE!!

These documents have been scanned!

Do not place un-scanned documents beneath this notice!

Do not remove this notice from this file!

GPO Jacket No. 560-102
Print Order 61540
Rise Business Services, LLC
Job=AZ15 5/17/2019



Box Number= AZ15060



Claim Begin-End: AMC405534-AMC405545

6 Location Notices-Amendments and Supporting Documents



AZ15060-2

AMC405526-AMC406355

MINING CLAIM STATUS REPORT

DATA ENTERED MT

MTP Checked by MT

GEO Checked by MT

LEAD SERIAL NUMBER AMC 405534 thru AMC 405545

OF CLAIMS & TYPE

7 LODE
5 PLACER
5 ASSOCIATION PLACER
MILL SITE
TUNNEL SITE

CHARGES

Location Fee @ \$34 = \$ 408
Processing Fee @ \$15 = \$ 180
Maintenance Fee @ \$140 = \$ 1680
Overage (+) \$
Shortage (-) \$
Other Fees \$
TOTAL \$ 2268

ARE THERE ENOUGH LOCATORS?

Yes (☒) No (☐)

DOCUMENTS RECEIVED VIA -

Over-the-Counter (☒) Mail (☐)

TIMELY FILED?

Yes (☒) No (☐)

LEGAL DESCRIPTION -

T 5N R 12W SEC 1, 5, 11
T 10N R 16W SEC 6
T R SEC
T R SEC

BLM (☐) FOREST SERVICE (☐) SUBJ TO PL 359: Yes (☐) No (☐)

WILDERNESS AREA: No (☐) Yes (☐)

SPLIT ESTATE - N/A (☐) SX (☐) PX (☐) SRHA (☐) OTHER (☐)

Proper Notice Filed if Located on SHRA Lands? N/A (☐) Yes (☐) No (☐)

RECONVEYED MINERALS ON BLM LANDS REQUIRE OPENING ORDERS FROM 1944 TO 1993 -

Open to Entry on: N/A (☐)

COMMENTS/STATUS - VOID (☐) PARTIALLY VOID (☐) PVT MINERALS (☐) WITHDRAWN LANDS (☐)

OTHER (☐) ~~AMC 405541 - N²V in part should be described by Lot 3~~

AMC 405542 - portion would be N²V ab initio; should be described

AMC 405543 - N²V in part b/c of put. patented lode; should be as Lot 4

AMC 405544 - LLD has R 12W, map depicts R 16W; also N²V in part
lode shows apparently on patented land (pvt)

Claimant acknowledges that portions of the following claims(s) site(s) may be void or voidable.

Printed Name of Claimant Signature of Claimant

***** FINAL ADJUDICATION *****

DATE May 13, 2011 INITIALS RS

AMC 405534

United States Department of the Interior

Bureau of Land Management

LANDS/RECREATION & PLANNING

ONE N CENTRAL AVE

PHOENIX, AZ 85004 -2203

Phone: 602-417-9200

Receipt

No:

2364144

Transaction #: 2438832

Date of Transaction: 06/16/2011

CUSTOMER:

STEVE KAROLYI
PO BOX 74353
PHOENIX, AZ 85087-1006 US

LINE #	QTY	DESCRIPTION	REMARKS	UNIT PRICE	TOTAL
1	9.00	LOCATABLE MINERALS / MINING CLAIMS- NEW, UNADJUD, ONE OR MORE AUTH NOS / NEW MINING CLAIM LOCATION FEE \$34 CASES: AMC408791/\$34.00, AMC408792/\$34.00, AMC408793/\$34.00, AMC408794/\$34.00, AMC408795/ \$34.00, AMC408796/\$34.00, AMC408797/\$34.00, AMC408798/\$34.00, AMC408799/\$34.00		- n/a -	306.00
2	9.00	LOCATABLE MINERALS / MINING CLAIMS- NEW, UNADJUD, ONE OR MORE AUTH NOS / NEW MINING CLAIM PROCESSING FEE \$15 CASES: AMC408791/\$15.00, AMC408792/\$15.00, AMC408793/\$15.00, AMC408794/\$15.00, AMC408795/ \$15.00, AMC408796/\$15.00, AMC408797/\$15.00, AMC408798/\$15.00, AMC408799/\$15.00		- n/a -	135.00
3	9.00	LOCATABLE MINERALS / MINING CLAIMS- NEW, UNADJUD, ONE OR MORE AUTH NOS / NEW MINING CLAIM MAINT FEE \$140 CASES: AMC408791/\$140.00, AMC408792/\$140.00, AMC408793/\$140.00, AMC408794/\$140.00, AMC408795/ \$140.00, AMC408796/\$140.00, AMC408797/\$140.00, AMC408798/\$140.00, AMC408799/\$140.00		- n/a -	1260.00
4	1.00	LOCATABLE MINERALS / MINING CLAIMS-NOT NEW-UNADJUD, ONE AUTH NO. ONLY / MINING CLAIM MONEY RECEIVED CASES: AMC405542/\$20.00	AMENDMENTS (2) <i>Rod has fil.</i>	- n/a -	20.00
5	1.00	LOCATABLE MINERALS / MINING CLAIMS-NOT NEW-UNADJUD, ONE AUTH NO. ONLY / MINING CLAIM MONEY RECEIVED CASES: AMC405035/\$100.00	QCD (10)	- n/a -	100.00
TOTAL:					\$1,821.00

PAYMENT INFORMATION

1	AMOUNT:	1821.00	POSTMARKED:	N/A
	TYPE:	CHECK	RECEIVED:	06/16/2011

	CHECK NO:	7939
	NAME:	KOLYI, STEVE PO BOX 74353 PHOENIX AZ 85087-1006 US

REMARKS

This receipt was generated by the automated BLM Collections and Billing System and is a paper representation of a portion of the official electronic record contained therein.

LOCATION NOTICE FOR LODE MINING CLAIM

NOTICE IS HEREBY GIVEN that the Boot Jack
Gold - A lode mining claim has been located
by Steve Kardly whose current mailing
address is P.O. Box 74353
Phoenix, AZ 85087

BLM
Date
Stamp

RECEIVED
B.L.M. AZ STATE OFFICE
2011 FEB 10 P 11
PHOENIX, AZ

The general course of this claim is east/west and it is situated in _____
County, Arizona. This claim is 1320' feet in length and 1000' feet in width. This claim runs
from the location monument on which this location notice is posted approximately 100' feet in a
east direction to the east end line and 1220' feet in a west direction to the
west end line. This claim is marked by six monuments, one at each corner and one at the center of each
end line of the claim.

The location monument on which this notice is posted is situated within Section 11, Township 5
N, Range 12 W, Gila Salt River Base and Meridian, Arizona and this claim encompasses portions
of the following quarter section (s), section (s), Township (s) and Range (s) S 1/2 of NE 1/4
of SW 1/4, Sec. 11, T3N, R12W

Gila Salt River Base and Meridian, Arizona.

The locality of this claim with reference to some natural object or permanent monument and additional information
(if any) concerning its locality are as follows: about 2500' in a northeast
direction from the SW corner of Sec. 11

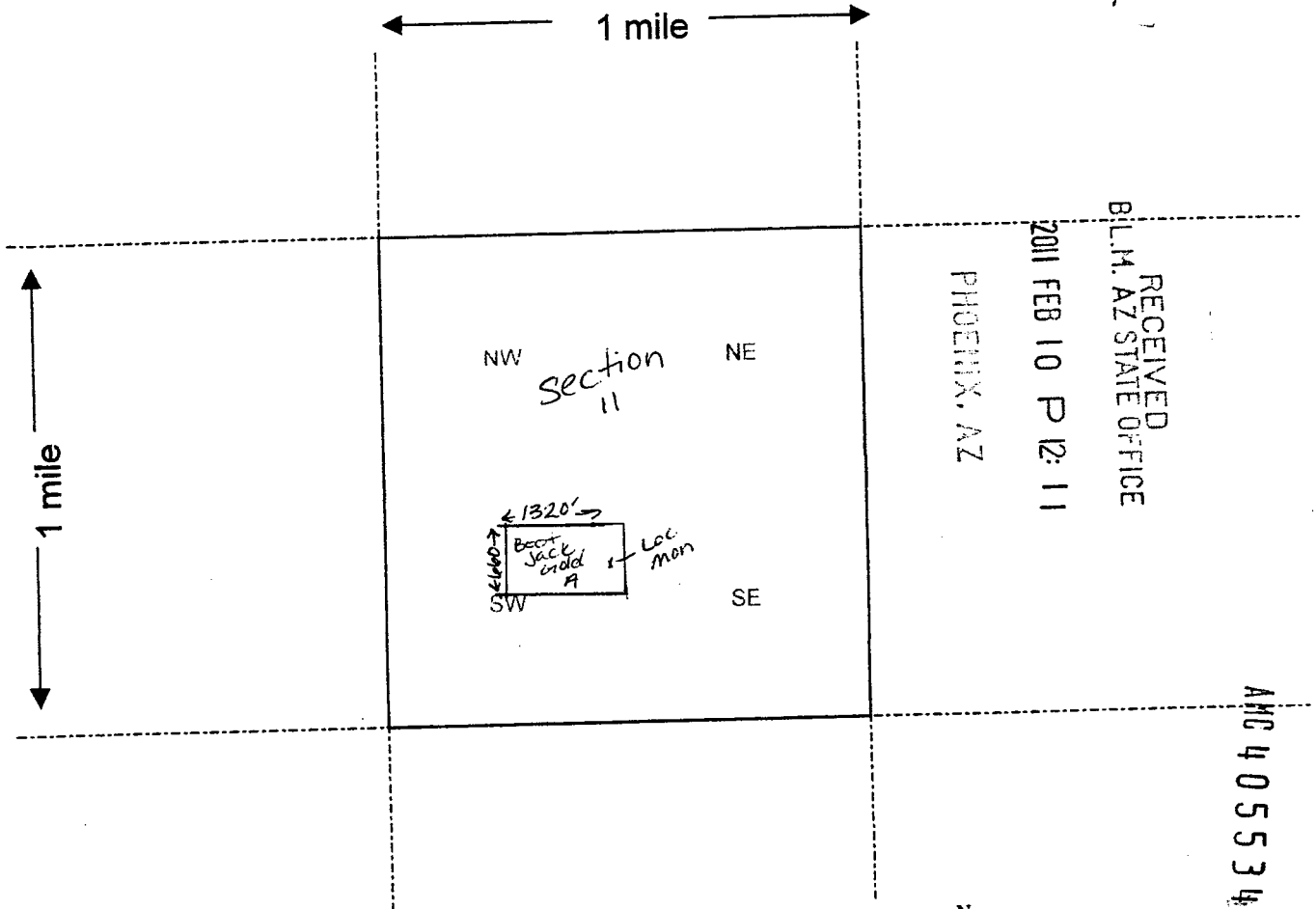
DATED AND POSTED on the ground this 2 day of Dec, 2010.

LOCATOR (s) Steve Kardly

Form MCF100
Revised July 2005

MINING CLAIM MAP

Lode (☒) Placer ()



Scale : 1" = 2000 feet

- The above map depicts the Booth Jack bold-B mining claim, which is located in Section (s) S 1/2, NE 1/4, SW 1/4, 11, Township 5 N, Range 12 W, Gila and Salt River Base and Meridian, La Paz County, Arizona.
- The type of corner and location monuments used are as follows: 2" x 2" x 4' wood posts with scribed metal tags.
- The bearings and distances in degrees and feet between claim corners are as depicted on the map.

Form MCF100a
Revised July 2005

This form is available from the Arizona Department of Mines & Mineral Resources and may be reproduced.

LOCATION NOTICE FOR LODE MINING CLAIM

NOTICE IS HEREBY GIVEN that the Free Gold - A
_____ lode mining claim has been located
by Steve Karolyi whose current mailing
address is P.O. Box 74353
Phoenix, AZ 85087

BLM
Date
Stamp

PHOENIX, AZ

2011 FEB 10 P 12:11

RECEIVED
BLM, AZ STATE OFFICE

The general course of this claim is east/west and it is situated in La Paz
County, Arizona. This claim is 1320' feet in length and 600' feet in width. This claim runs
from the location monument on which this location notice is posted approximately 100' feet in a
east direction to the east end line and 1220' feet in a west direction to the
west end line. This claim is marked by six monuments, one at each corner and one at the center of each
end line of the claim.

The location monument on which this notice is posted is situated within Section 11, Township S
N, Range 12 W, Gila Salt River Base and Meridian, Arizona and this claim encompasses portions
of the following quarter section (s), section (s), Township (s) and Range (s) S 1/2 of SE 1/4
of SW 1/4, Sec. 11, T5N R12W

Gila Salt River Base and Meridian, Arizona.

The locality of this claim with reference to some natural object or permanent monument and additional information
(if any) concerning its locality are as follows: about 1700' in a east direction
from the SW corner of Sec. 11

DATED AND POSTED on the ground this 2 day of Dec, 2010.

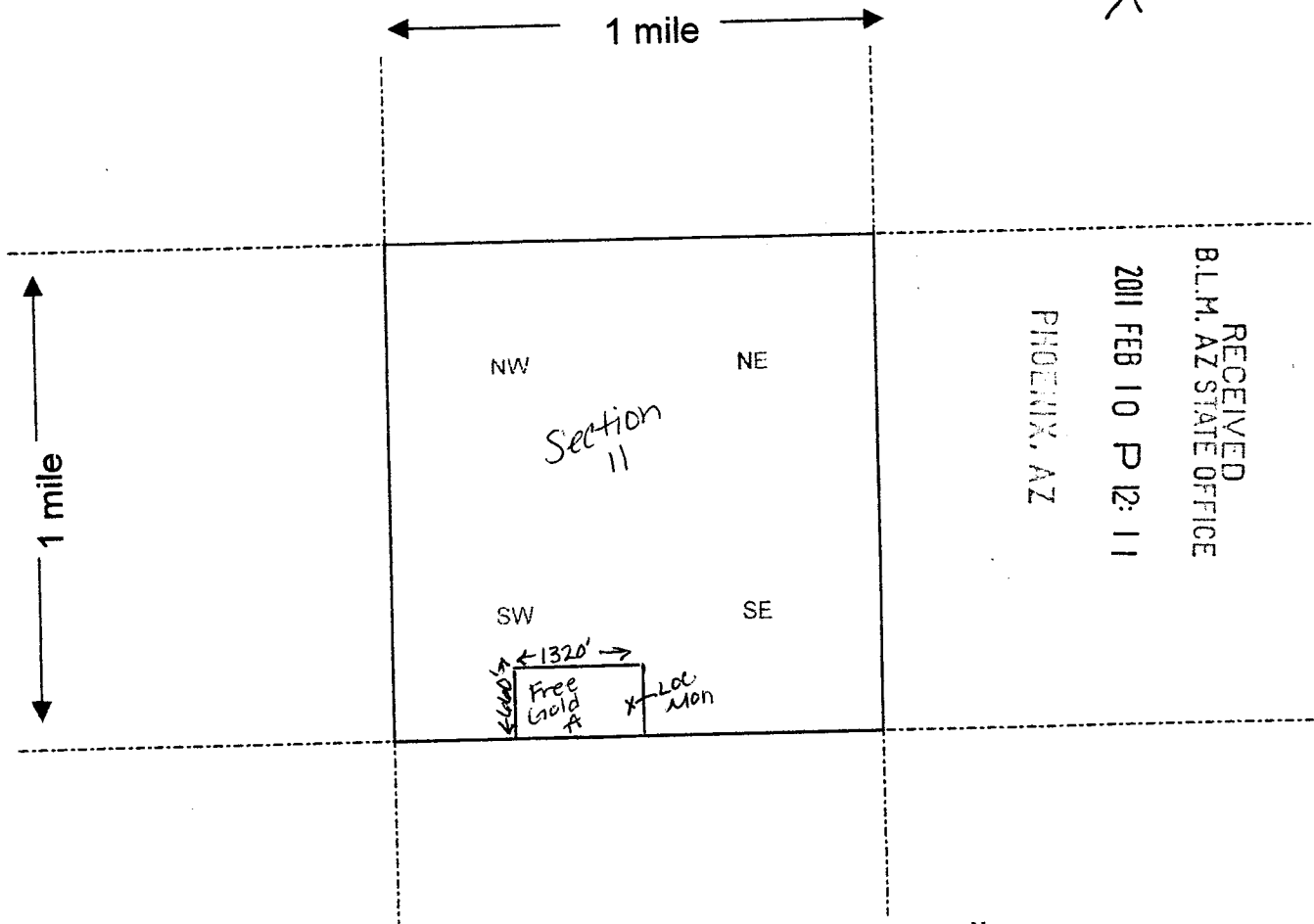
LOCATOR (s) Steve Karolyi

Form MCF100
Revised July 2005

AMC 405535

MINING CLAIM MAP

Lode ☒ Placer ()



Scale : 1" = 2000 feet



- The above map depicts the Free hold - A mining claim, which is located in Section (s) S 1/2, SE 1/4, SW 1/4, 11, Township 5 N, Range 12 W, Gila and Salt River Base and Meridian, La Paz County, Arizona.
- The type of corner and location monuments used are as follows: 2" x 2" x 4' wood posts with scribed metal tags
- The bearings and distances in degrees and feet between claim corners are as depicted on the map.

Form MCF100a
Revised July 2005

This form is available from the Arizona Department of Mines & Mineral Resources and may be reproduced.

LOCATION NOTICE FOR LODE MINING CLAIM

NOTICE IS HEREBY GIVEN that the Free Gold-B
_____ lode mining claim has been located
by Steve Karolyi whose current mailing
address is P.O. Box 74353
Phoenix, AZ 85087

BLM
Date
Stamp

RECEIVED
B.L.M. AZ STATE OFFICE
2011 FEB 10 P 12:11
PHOENIX, AZ

The general course of this claim is east/west and it is situated in La Paz
County, Arizona. This claim is 1320' feet in length and 1000' feet in width. This claim runs
from the location monument on which this location notice is posted approximately 100' feet in a
east direction to the east end line and 1220' feet in a west direction to the
west end line. This claim is marked by six monuments, one at each corner and one at the center of each
end line of the claim.

The location monument on which this notice is posted is situated within Section 11, Township 5
N, Range 12 W, Gila Salt River Base and Meridian, Arizona and this claim encompasses portions
of the following quarter section (s), section (s), Township (s) and Range (s) N¹/₂ of SE ¹/₄ of
the SW ¹/₄, Sec. 11, T5N, R12W
Gila Salt River Base and Meridian, Arizona.

The locality of this claim with reference to some natural object or permanent monument and additional information
(if any) concerning its locality are as follows: about 2000' in a east/northeast
direction from the SW ¹/₄ of Sec. 11

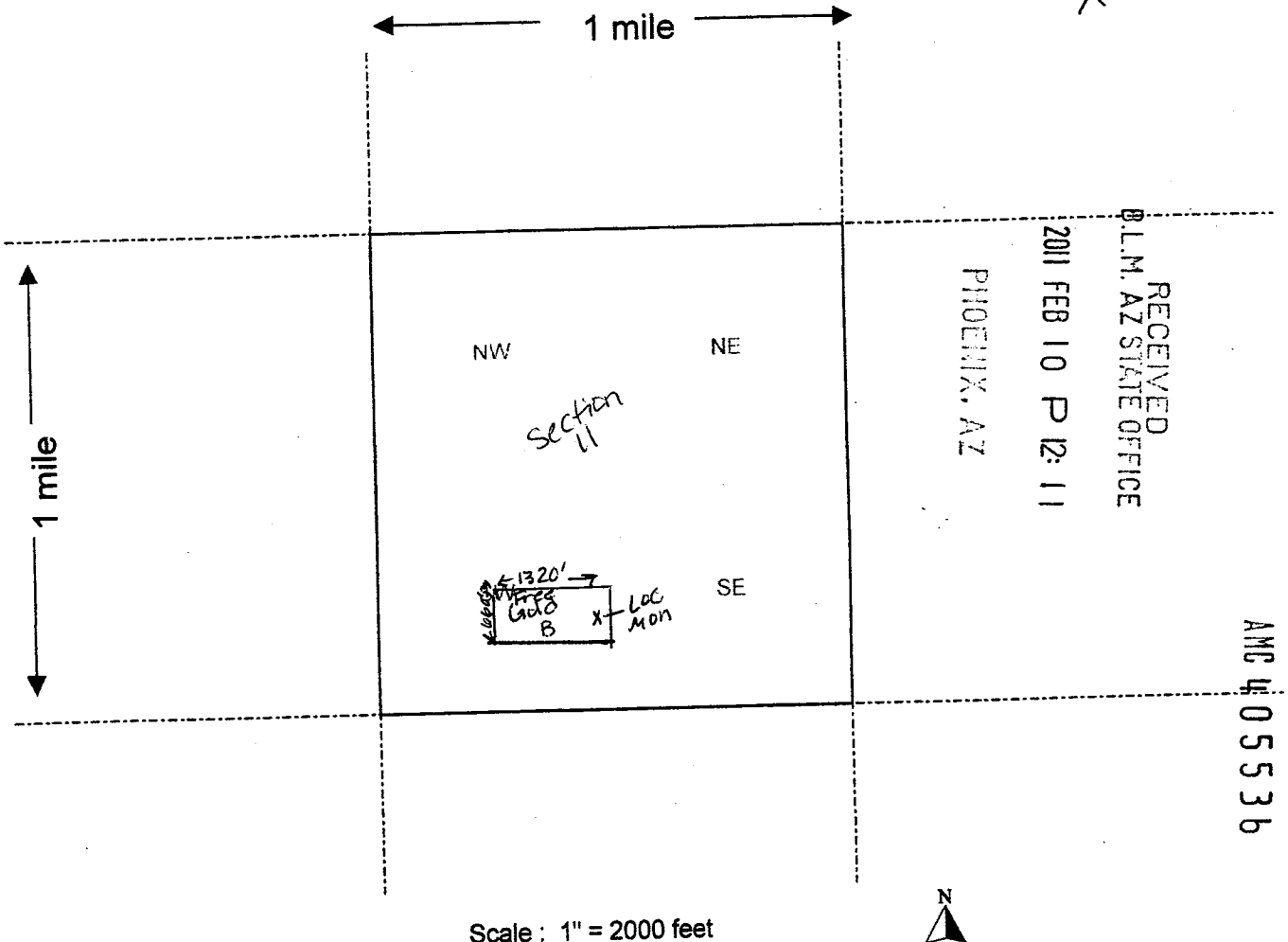
DATED AND POSTED on the ground this 2 day of Dec, 20 10
LOCATOR (s) Steve Karolyi

Form MCF100
Revised July 2005

AMC 405536

MINING CLAIM MAP

Lode (X) Placer ()



1. The above map depicts the Free Gold B mining claim, which is located in Section (s) N $\frac{1}{2}$, SE $\frac{1}{4}$, SW $\frac{1}{4}$, 11, Township 5 N, Range 12 W, Gila and Salt River Base and Meridian, La Paz County, Arizona.
2. The type of corner and location monuments used are as follows: 2" x 2" x 4' wood posts with scribed metal tags.
3. The bearings and distances in degrees and feet between claim corners are as depicted on the map.

Form MCF100a
Revised July 2005

This form is available from the Arizona Department of Mines & Mineral Resources and may be reproduced.

LOCATION NOTICE FOR LODE MINING CLAIM

NOTICE IS HEREBY GIVEN that the Gold Ledge - A
_____ lode mining claim has been located
by Stell Karolyi whose current mailing
address is P.O. Box 74353, Phoenix, AZ
85087

BLM
Date
Stamp

PHOENIX, AZ

2011 FEB 10 P 12:11

RECEIVED
BLM, AZ STATE OFFICE

The general course of this claim is East/West and it is situated in La Paz
County, Arizona. This claim is 1320' feet in length and 600' feet in width. This claim runs
from the location monument on which this location notice is posted approximately 200' feet in a
East direction to the East end line and 1120' feet in a West direction to the
West end line. This claim is marked by six monuments, one at each corner and one at the center of each
end line of the claim.

The location monument on which this notice is posted is situated within Section 1, Township 5
N, Range 12 N, Gila Salt River Base and Meridian, Arizona and this claim encompasses portions
of the following quarter section (s), section (s), Township (s) and Range (s) S 1/2 of SW 1/4 of
the SE 1/4, Section 1, T5N, R12W, GSBM
Gila Salt River Base and Meridian, Arizona.

The locality of this claim with reference to some natural object or permanent monument and additional information
(if any) concerning its locality are as follows: 1800' in a West direction from
The SW corner of Section 1

DATED AND POSTED on the ground this 2 day of Feb, 2010

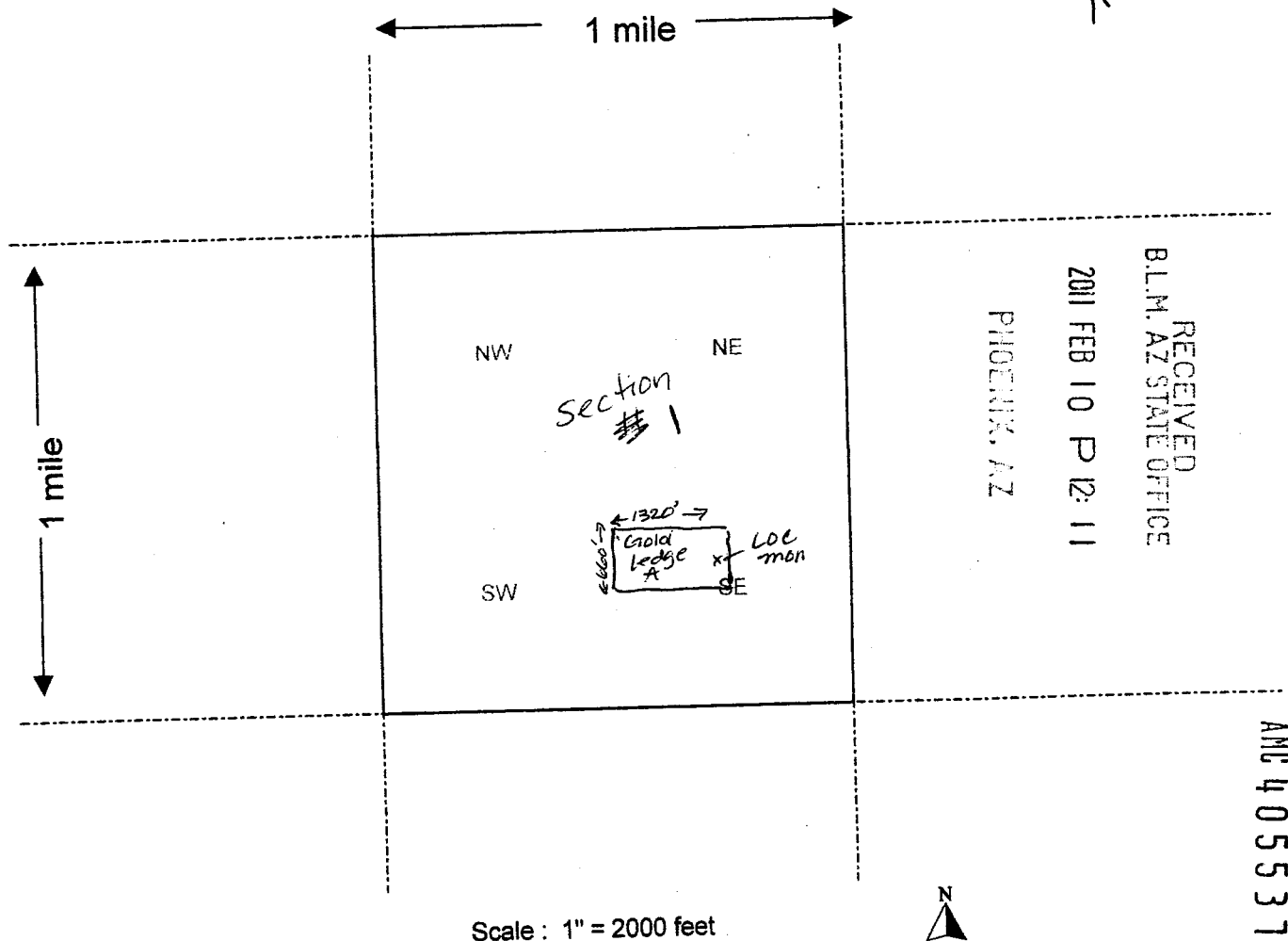
LOCATOR (s) Stell Karolyi

Form MCF100
Revised July 2005

AMC 405537

MINING CLAIM MAP

Lode (X) Placer ()



Scale : 1" = 2000 feet



- The above map depicts the Gold Ledge - A mining claim, which is located in Section (s) 5 1/2, SW 1/4, SE 1/4, 1, Township 5 N, Range 12 W, Gila and Salt River Base and Meridian, La Paz County, Arizona.
- The type of corner and location monuments used are as follows: 2" x 2" x 4' Wood posts with scribed metal tags.
- The bearings and distances in degrees and feet between claim corners are as depicted on the map.

Form MCF100a
Revised July 2005

This form is available from the Arizona Department of Mines & Mineral Resources and may be reproduced.

LOCATION NOTICE FOR LOPE MINING CLAIM

NOTICE IS HEREBY GIVEN that the Lost River #3-A
_____ lode mining claim has been located
by Steve Karolyi whose current mailing
address is P.O. Box 74353, Phoenix,
AZ 85087

BLM
Date
Stamp

PHOENIX, AZ

2011 FEB 10 P 12:11

RECEIVED
B.L.M. AZ STATE OFFICE

The general course of this claim is North/South and it is situated in La Paz
County, Arizona. This claim is 1320' feet in length and 600' feet in width. This claim runs
from the location monument on which this location notice is posted approximately 100' feet in a
north direction to the north end line and 1220' feet in a south direction to the
south end line. This claim is marked by six monuments, one at each corner and one at the center of each
end line of the claim.

The location monument on which this notice is posted is situated within Section 6, Township 10
N, Range 11E, W, Gila Salt River Base and Meridian, Arizona and this claim encompasses portions
of the following quarter section (s), section (s), Township (s) and Range (s) W 1/2 of the SE 1/4
of NE 1/4, Sec 6, T10N, R11E W GSRBM
Gila Salt River Base and Meridian, Arizona.

The locality of this claim with reference to some natural object or permanent monument and additional information
(if any) concerning its locality are as follows: about 2900' in a South/Southeast
direction from SE corner of Sec. 6

DATED AND POSTED on the ground this 30 day of Dec, 2010.

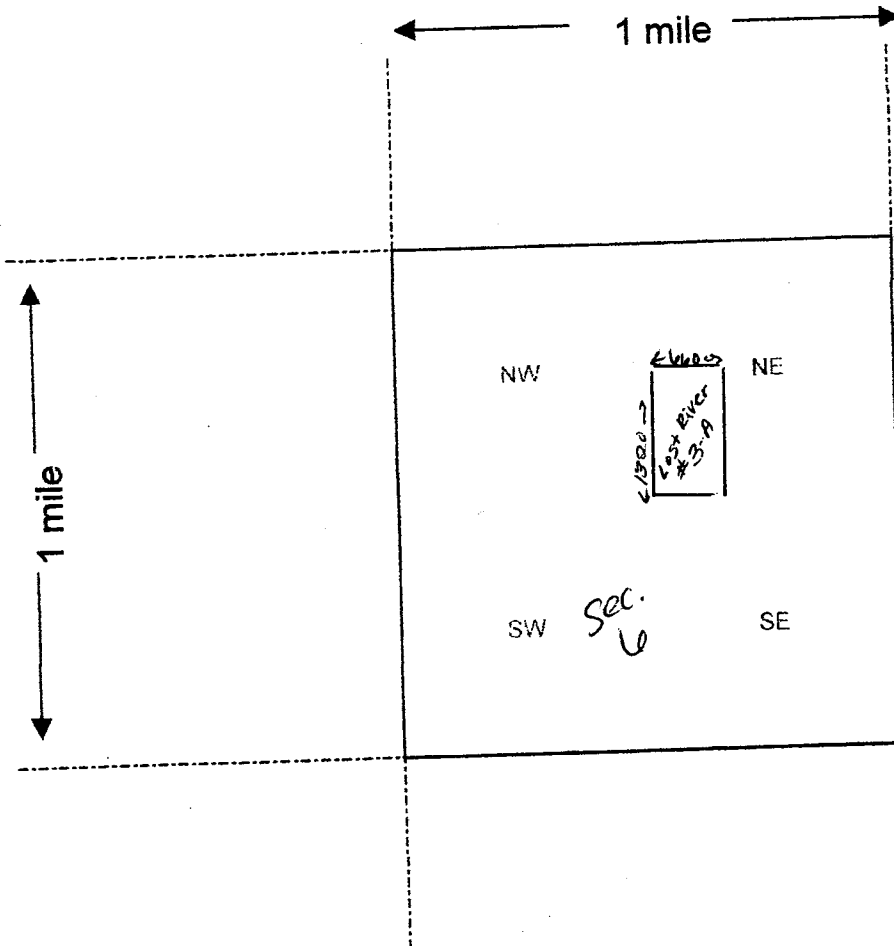
LOCATOR (s) Steve Karolyi

Form MCF100
Revised July 2005

AMC 405538

MINING CLAIM MAP

Lode (X) Placer ()



RECEIVED
B.L.M. AZ STATE OFFICE
2011 FEB 10 P 12:11
PHOENIX, AZ

AMC 405538

Scale : 1" = 2000 feet



1. The above map depicts the Last River #3-A mining claim, which is located in Section (s) W 1/2, SE 1/4, NE 1/4, 6, Township 10 N, Range 16 W, Gila and Salt River Base and Meridian, La Paz County, Arizona.
2. The type of corner and location monuments used are as follows: 2' x 2" x 4' wood posts with scribed metal tags.
3. The bearings and distances in degrees and feet between claim corners are as depicted on the map.

Form MCF100a
Revised July 2005

This form is available from the Arizona Department of Mines & Mineral Resources and may be reproduced.

When recorded please return to:
Steve Karolyi
P.O Box 74353
Phoenix, AZ 85087

Location Notice for Association Placer Mining Claim

Notice is hereby given that the undersigned have on this 30th day of December, 2010 located a placer mining claim in La Paz County, State of Arizona.

The name of this claim is the **Lost River #1** and is situated in the SW ¼ of the SE ¼ Section 6, Township 10N., Range 16W., Gila & Salt River Base and Meridian, Arizona.

The locators of this claim are:

Steve Karolyi and Kenneth Moore

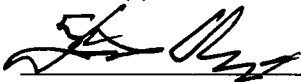
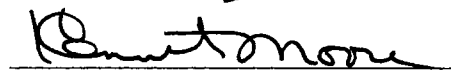
Steve Karolyi
P.O. Box 74353
Phoenix, Az. 85087

The locality of this claim with reference to some natural object or permanent monument and additional information concerning its locality are as follows;

Beginning at a wood post where a copy of this notice is posted: then 50 feet north to the center of the north end line, then 660 feet east to the northeast corner, then 1320 feet south to the southeast corner, then 1320 feet west to the southwest corner, then 1320 feet north to the northwest corner, then 660 feet east to the point of beginning.

Dated and posted on the ground this 30th day of December, 2010

Locator(s)

Steve Karolyi

Kenneth Moore

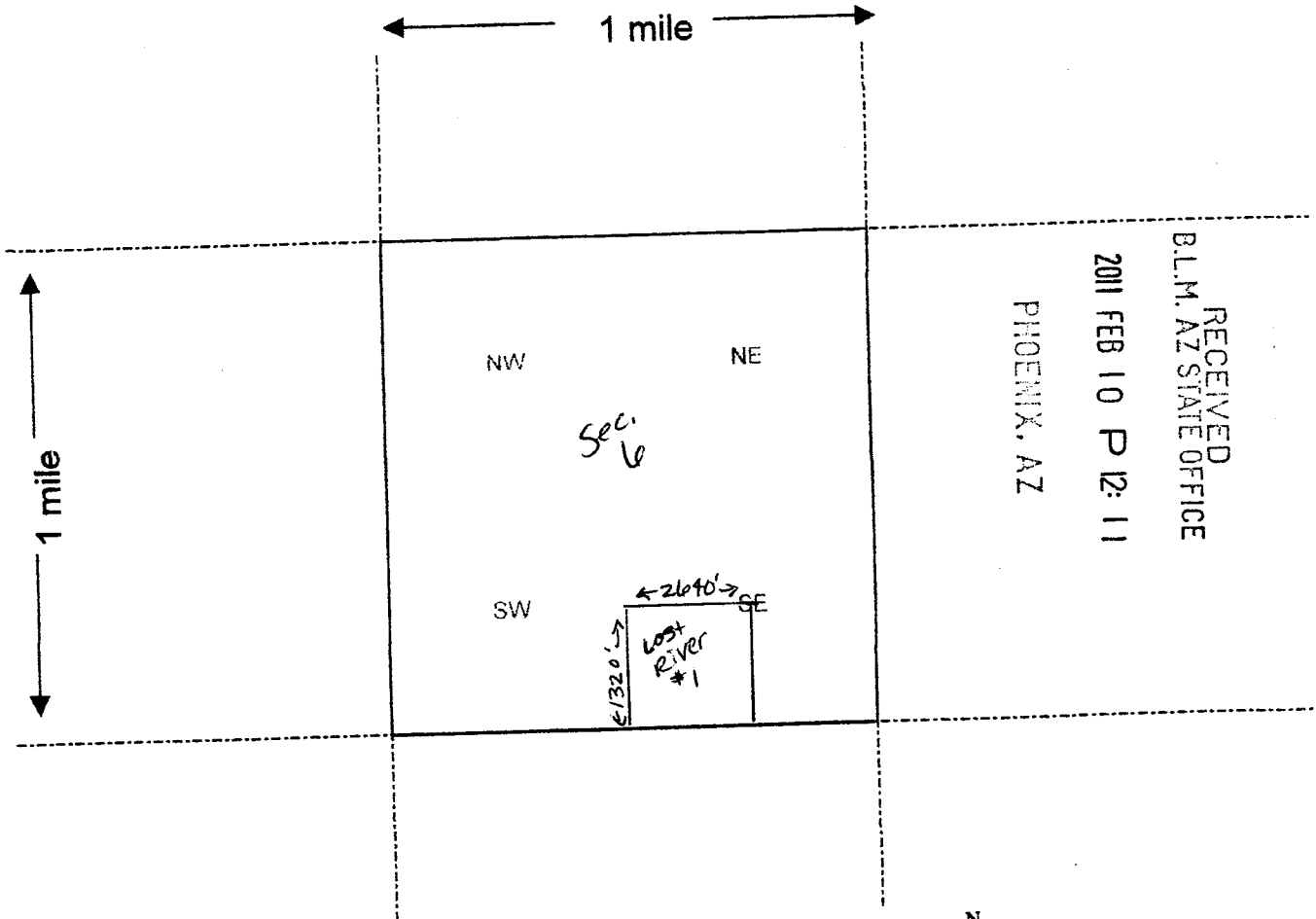
2011 FEB 10 P 12:11

RECEIVED
B.L.M. AZ STATE OFFICE

AMC 405539

MINING CLAIM MAP

Lode () Placer ☒



Scale : 1" = 2000 feet



- The above map depicts the Lost River #1 mining claim, which is located in Section (s) SW 1/4, SE 1/4, 6, Township 10 N, Range 16 W, Gila and Salt River Base and Meridian, La Paz County, Arizona.
- The type of corner and location monuments used are as follows: 2" x 2" x 4' wood posts with scribed metal tags.
- The bearings and distances in degrees and feet between claim corners are as depicted on the map.

Form MCF100a
Revised July 2005

This form is available from the Arizona Department of Mines & Mineral Resources and may be reproduced.

When recorded please return to:
Steve Karolyi
P.O Box 74353
Phoenix, AZ 85087

Location Notice for Association Placer Mining Claim

Notice is hereby given that the undersigned have on this 30th day of December, 2010 located a placer mining claim in La Paz County, State of Arizona.

The name of this claim is the **Lost River #2** and is situated in the NW ¼ of the SE ¼ Section 6, Township 10N., Range 16W., Gila & Salt River Base and Meridian, Arizona.

The locators of this claim are:

Steve Karolyi and Kenneth Moore



Steve Karolyi
P.O. Box 74353
Phoenix, Az. 85087

The locality of this claim with reference to some natural object or permanent monument and additional information concerning its locality are as follows;

Beginning at a wood post where a copy of this notice is posted: then 50 feet north to the center of the north end line, then 660 feet east to the northeast corner, then 1320 feet south to the southeast corner, then 1320 feet west to the southwest corner, then 1320 feet north to the northwest corner, then 660 feet east to the point of beginning.

Dated and posted on the ground this 30th day of December, 2010

Locator(s)

Steve Karolyi

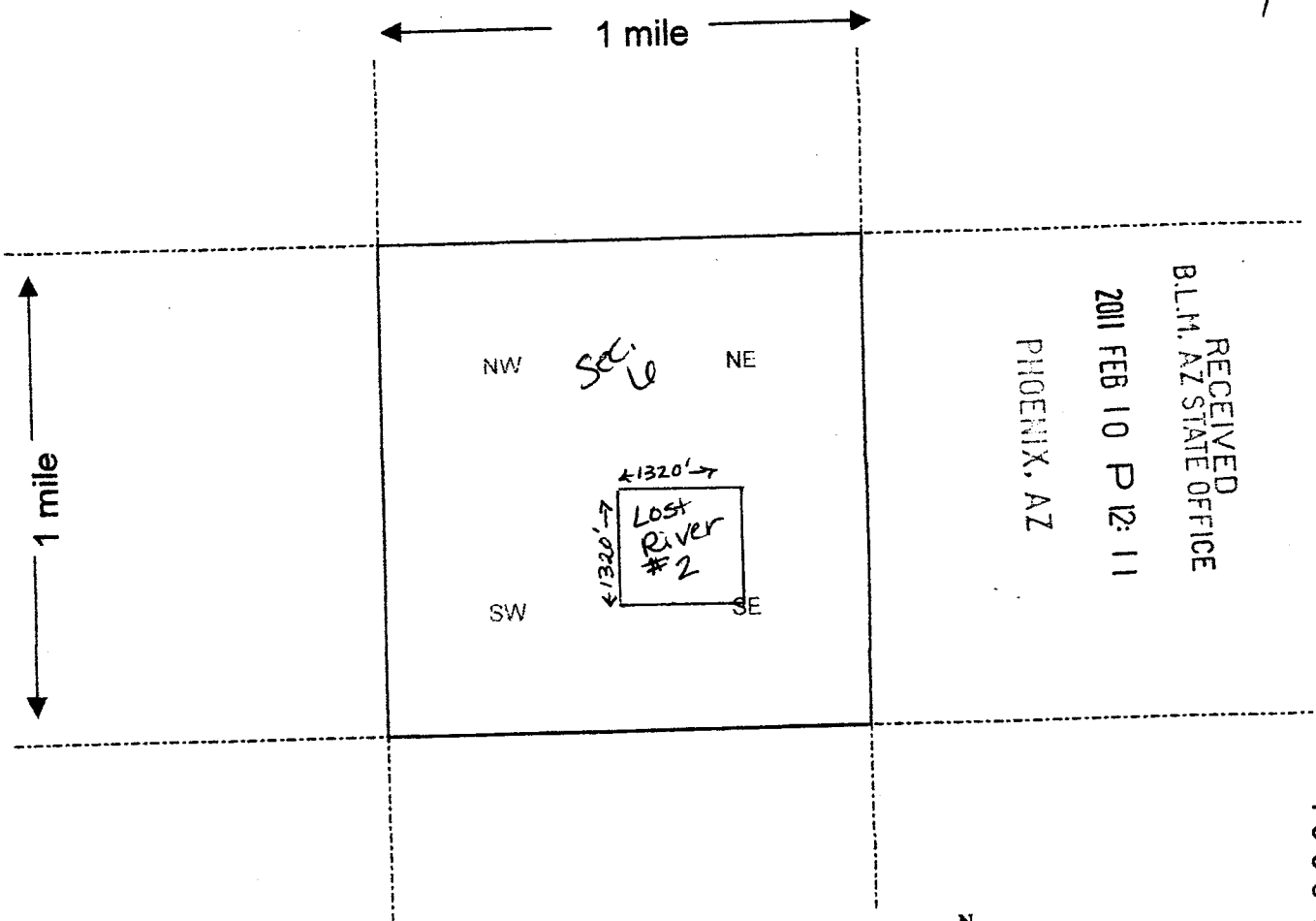
Kenneth Moore

RECEIVED
B.L.M. AZ STATE OFFICE
2011 FEB 10 P 12:11
PHOENIX, AZ

AMC 405540

MINING CLAIM MAP

Lode () Placer (X)



AMC 405540

Scale : 1" = 2000 feet

- The above map depicts the Lost River #2 mining claim, which is located in Section (s) NW 1/4, SE 1/4, 16, Township 10 N, Range 16 W, Gila and Salt River Base and Meridian, La Paz County, Arizona.
- The type of corner and location monuments used are as follows: 2" x 2" x 4' wood posts with scribed metal tags.
- The bearings and distances in degrees and feet between claim corners are as depicted on the map.

Form MCF100a
Revised July 2005

This form is available from the Arizona Department of Mines & Mineral Resources and may be reproduced.

When recorded please return to:
Steve Karolyi
P.O Box 74353
Phoenix, AZ 85087

Location Notice for Association Placer Mining Claim

Notice is hereby given that the undersigned have on this 30th day of December, 2010 located a placer mining claim in La Paz County, State of Arizona.

The name of this claim is the **Lost River #3** and is situated in the SE ¼ of the NE ¼ Section 6, Township 10N., Range 16W., Gila & Salt River Base and Meridian, Arizona.

The locators of this claim are:

Steve Karolyi and Kenneth Moore

Steve Karolyi
P.O. Box 74353
Phoenix, Az. 85087

The locality of this claim with reference to some natural object or permanent monument and additional information concerning its locality are as follows;

Beginning at a wood post where a copy of this notice is posted: then 50 feet north to the center of the north end line, then 660 feet east to the northeast corner, then 1320 feet south to the southeast corner, then 1320 feet west to the southwest corner, then 1320 feet north to the northwest corner, then 660 feet east to the point of beginning.

Dated and posted on the ground this 30th day of December, 2010

Locator(s)




Steve Karolyi

Kenneth Moore

2011 FEB 10 P 12:12

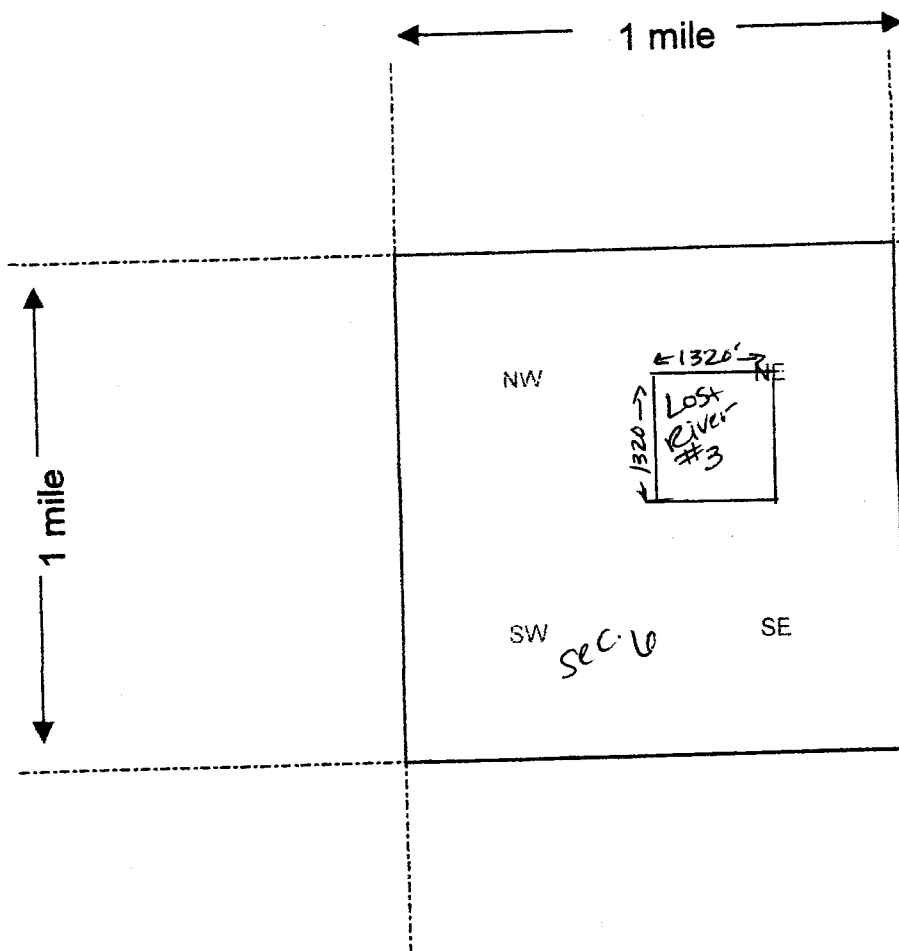
RECEIVED
B.L.M. AZ STATE OFFICE

PHOENIX, AZ

AMC 405541

MINING CLAIM MAP

Lode () Placer ☒



RECEIVED
B.L.M. AZ STATE OFFICE

2011 FEB 10 P 12:12

PHOENIX, AZ

400041

Scale: 1" = 2000 feet



- The above map depicts the Lost River #3 mining claim, which is located in Section (s) SE 1/4, NE 1/4, 6, Township 10 N, Range 16 W, Gila and Salt River Base and Meridian, La Paz County, Arizona.
- The type of corner and location monuments used are as follows: 2" x 2" x 4' wood posts with scribed metal tags.
- The bearings and distances in degrees and feet between claim corners are as depicted on the map.

Form MCF100a
Revised July 2005

This form is available from the Arizona Department of Mines & Mineral Resources and may be reproduced.

When recorded please return to:
Steve Karolyi
P.O Box 74353
Phoenix, AZ 85087

Amendment to Original Notice AMC#405542

Location Notice for Association Placer Mining Claim

Notice is hereby given that the undersigned have on this 30th day of December, 2010 located a placer mining claim in La Paz County, State of Arizona.

The name of this claim is the **Lost River #4** and is situated in Lot #4 Section 6, Township 10N., Range 16W., Gila & Salt River Base and Meridian, Arizona.

The locators of this claim are:

Steve Karolyi and
P.O. Box 74353
Phoenix, Az. 85087

Kenneth Moore
P.O Box 417
New River, AZ 85087



RECEIVED
LA PAZ STATE OFFICE
2011 JUN 16 P 1:41
PHOENIX, ARIZONA

The locality of this claim with reference to some natural object or permanent monument and additional information concerning its locality are as follows;

Beginning at a wood post where a copy of this notice is posted: then 50 feet north to the center of the north end line, then 660 feet east to the northeast corner, then 1320 feet south to the southeast corner, then 1320 feet west to the southwest corner, then 1320 feet north to the northwest corner, then 660 feet east to the point of beginning.


Dated and posted on the ground this 30th day of December, 2010

Locator(s)

Steve Karolyi

Kenneth Moore


\$10.00

ENTERED IN COMPUTER

KS 8-2-11

AMC 405542

When recorded please return to:
Steve Karolyi
P.O Box 74353
Phoenix, AZ 85087

Location Notice for Association Placer Mining Claim

Notice is hereby given that the undersigned have on this 30th day of December, 2010 located a placer mining claim in La Paz County, State of Arizona.

The name of this claim is the **Lost River #4** and is situated in the NE ¼ of the SW ¼ Section 6, Township 10N., Range 16W., Gila & Salt River Base and Meridian, Arizona.

The locators of this claim are:

Steve Karolyi and Kenneth Moore

Steve Karolyi
P.O. Box 74353
Phoenix, Az. 85087



RECEIVED
B.L.M. AZ STATE OFFICE
2011 FEB 10 P 12:12
PHOENIX, AZ

The locality of this claim with reference to some natural object or permanent monument and additional information concerning its locality are as follows;

Beginning at a wood post where a copy of this notice is posted: then 50 feet north to the center of the north end line, then 660 feet east to the northeast corner, then 1320 feet south to the southeast corner, then 1320 feet west to the southwest corner, then 1320 feet north to the northwest corner, then 660 feet east to the point of beginning.

Dated and posted on the ground this 30th day of December, 2010

Locator(s)

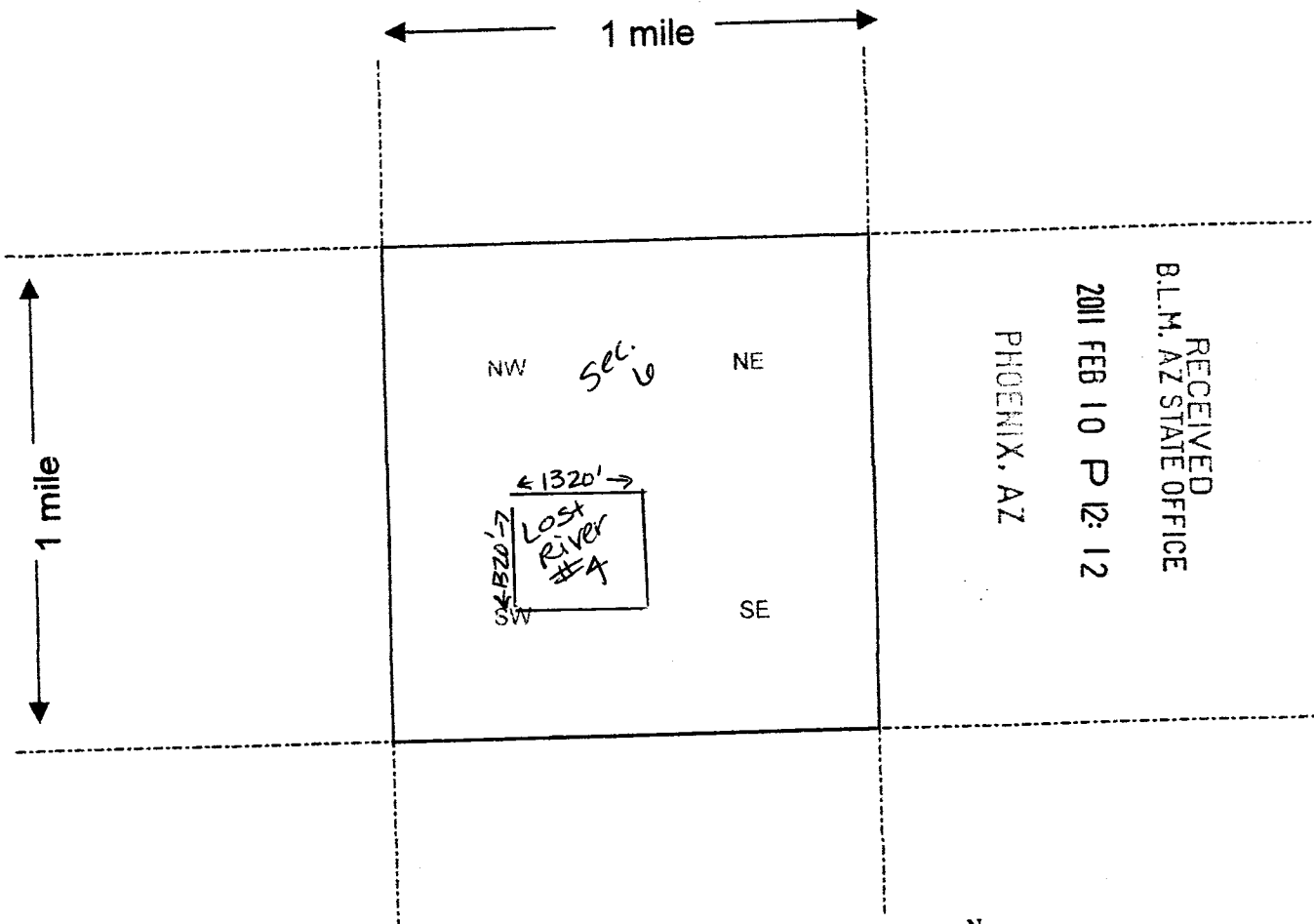
Steve Karolyi

Kenneth Moore

AMC 405542

MINING CLAIM MAP

Lode () Placer ☒



AMC 405542

Scale : 1" = 2000 feet



- The above map depicts the Lost River #4 mining claim, which is located in Section (s) NE 1/4, SW 1/4, 16, Township 10 N, Range 11 W, Gila and Salt River Base and Meridian, La Paz County, Arizona.
- The type of corner and location monuments used are as follows: 2" x 2" x 4' wood posts with scribed metal tags.
- The bearings and distances in degrees and feet between claim corners are as depicted on the map.

Form MCF100a
Revised July 2005

This form is available from the Arizona Department of Mines & Mineral Resources and may be reproduced.

When recorded please return to:
Steve Karolyi
P.O Box 74353
Phoenix, AZ 85087

Amendment to Original Notice AMC#405543

Location Notice for Association Placer Mining Claim

Notice is hereby given that the undersigned have on this 30th day of December, 2010 located a placer mining claim in La Paz County, State of Arizona.

The name of this claim is the **Lost River #5** and is situated in **Lot #6** Section 6, Township 10N., Range 16W., Gila & Salt River Base and Meridian, Arizona.

The locators of this claim are:

Steve Karolyi
P.O. Box 74353
Phoenix, Az. 85087

Kenneth Moore
P.O Box 417
New River, AZ 85087


RECEIVED
CLM AZ STATE OFFICE
2011 JUN 16 P 1:41
PHOENIX, ARIZONA

The locality of this claim with reference to some natural object or permanent monument and additional information concerning its locality are as follows;

Beginning at a wood post where a copy of this notice is posted: then 50 feet north to the center of the north end line, then 660 feet east to the northeast corner, then 1320 feet south to the southeast corner, then 1320 feet west to the southwest corner, then 1320 feet north to the northwest corner, then 660 feet east to the point of beginning.


Dated and posted on the ground this 30th day of December, 2010

Locator(s)



Steve Karolyi

Kenneth Moore


\$10.00

ENTERED IN COMPUTER

Robert 8-2-11

AMC 405543

When recorded please return to:
Steve Karolyi
P.O Box 74353
Phoenix, AZ 85087

Location Notice for Association Placer Mining Claim

Notice is hereby given that the undersigned have on this 30th day of December, 2010 located a placer mining claim in La Paz County, State of Arizona.

The name of this claim is the **Lost River #5** and is situated in the SW $\frac{1}{4}$ of the SW $\frac{1}{4}$ Section 6, Township 10N., Range 16W., Gila & Salt River Base and Meridian, Arizona.

The locators of this claim are:

Steve Karolyi and Kenneth Moore

Steve Karolyi
P.O. Box 74353
Phoenix, Az. 85087



RECEIVED
B.L.M. AZ STATE OFFICE
2011 FEB 10 P 12:12
PHOENIX, AZ

The locality of this claim with reference to some natural object or permanent monument and additional information concerning its locality are as follows;

Beginning at a wood post where a copy of this notice is posted: then 50 feet north to the center of the north end line, then 660 feet east to the northeast corner, then 1320 feet south to the southeast corner, then 1320 feet west to the southwest corner, then 1320 feet north to the northwest corner, then 660 feet east to the point of beginning.

Dated and posted on the ground this 30th day of December, 2010

Locator(s)

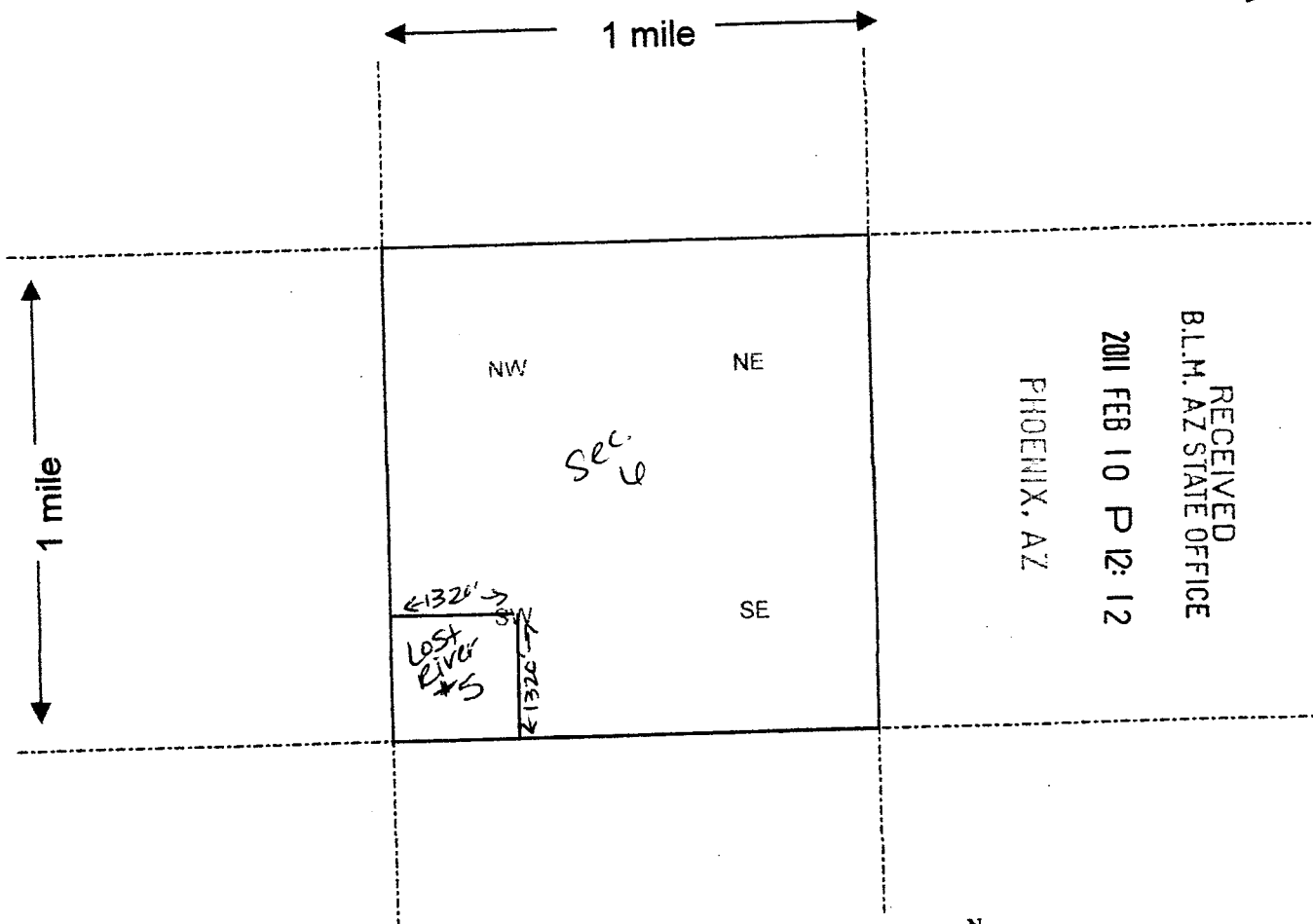
Steve Karolyi

Kenneth Moore

AMC 405543

MINING CLAIM MAP

Lode () Placer ☒



Scale : 1" = 2000 feet



AMC 405543

- The above map depicts the Lost River #5 mining claim, which is located in Section (s) SW 1/4, SW 1/4, 16, Township 10 N, Range 116 W, Gila and Salt River Base and Meridian, La Paz County, Arizona.
- The type of corner and location monuments used are as follows: 2" x 2" x 4' wood posts with scribed metal tags.
- The bearings and distances in degrees and feet between claim corners are as depicted on the map.

Form MCF100a
Revised July 2005

This form is available from the Arizona Department of Mines & Mineral Resources and may be reproduced.

LOCATION NOTICE FOR LODE MINING CLAIM

NOTICE IS HEREBY GIVEN that the Lost River #4-A
_____ lode mining claim has been located
by Steve Karolyi whose current mailing
address is P.O. Box 74353 Phoenix
AZ 85087

BLM
Date
Stamp

RECEIVED
B.L.M. AZ STATE OFFICE
2011 FEB 10 P 12:12
PHOENIX, AZ

The general course of this claim is North/South and it is situated in La Paz
County, Arizona. This claim is 1320' feet in length and 1000' feet in width. This claim runs
from the location monument on which this location notice is posted approximately 100ft feet in a
North direction to the North end line and 1220' feet in a South direction to the
South end line. This claim is marked by six monuments, one at each corner and one at the center of each
end line of the claim.

The location monument on which this notice is posted is situated within Section 6, Township 10
N, Range 16 W, Gila Salt River Base and Meridian, Arizona and this claim encompasses portions
of the following quarter section (s), section (s), Township (s) and Range (s) W 1/2 of NE 1/4 of
SW 1/4, Sec. 6 T10N, R12W,
Gila Salt River Base and Meridian, Arizona.

The locality of this claim with reference to some natural object or permanent monument and additional information
(if any) concerning its locality are as follows: 3300' in a north west direction
to the NW corner of Sec. 6.

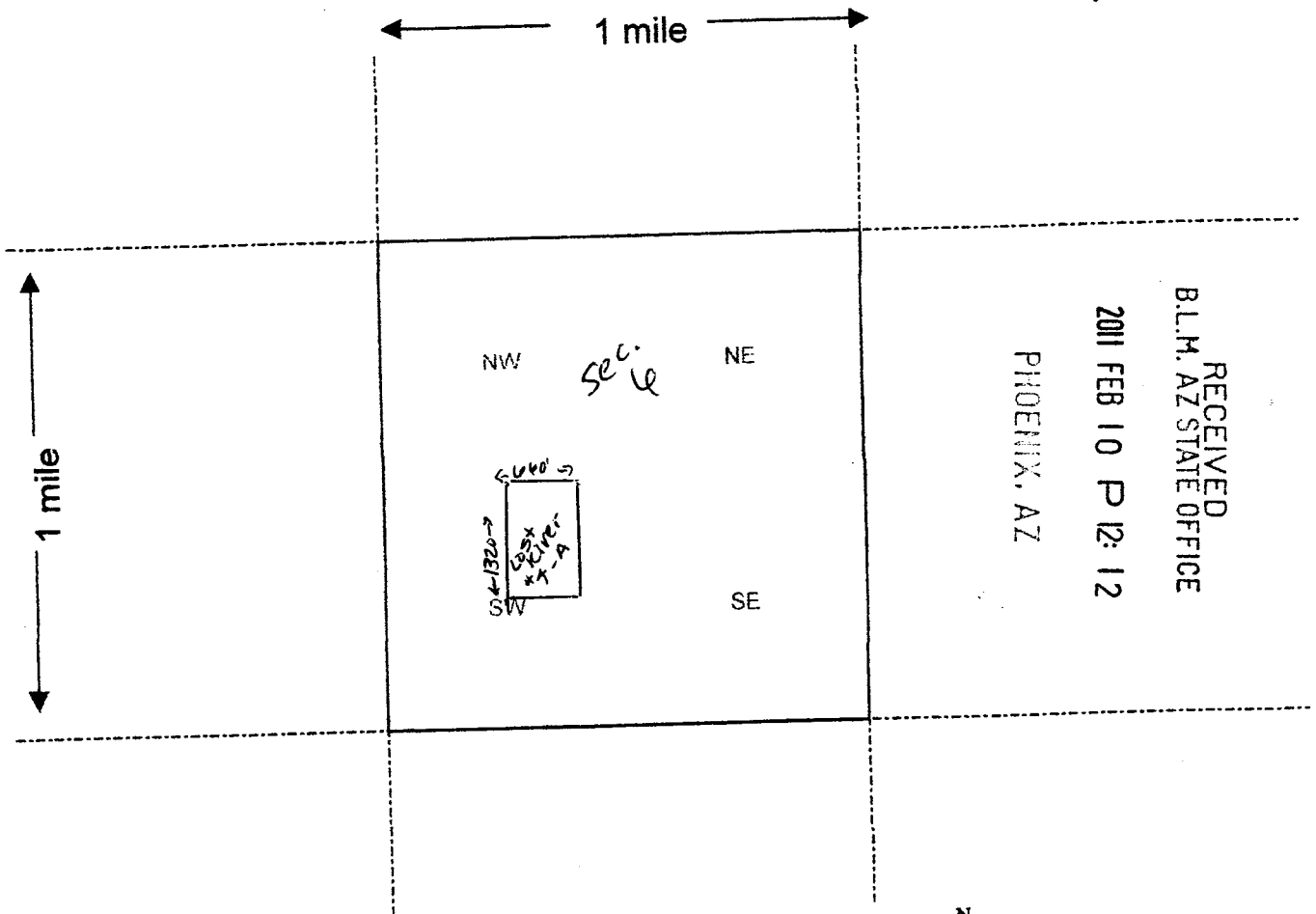
DATED AND POSTED on the ground this 30 day of Feb, 20 10

LOCATOR (s) Steve Karolyi

Form MCF100
Revised July 2005

MINING CLAIM MAP

Lode ☒ Placer ()



RECEIVED
B.L.M. AZ STATE OFFICE
2011 FEB 10 P 12:12
PHOENIX, AZ

AMC 405544

Scale: 1" = 2000 feet



- The above map depicts the Lost River #4-A mining claim, which is located in Section (s) W 1/2, NE 1/4, SW 1/4, 6 Township 10 N, Range 16 W, Gila and Salt River Base and Meridian, La Paz County, Arizona.
- The type of corner and location monuments used are as follows: 2" x 2" x 4 wood posts with scribed metal tags.
- The bearings and distances in degrees and feet between claim corners are as depicted on the map.

Form MCF100a
Revised July 2005

This form is available from the Arizona Department of Mines & Mineral Resources and may be reproduced.

LOCATION NOTICE FOR LODE MINING CLAIM

NOTICE IS HEREBY GIVEN that the Nugget
Canyon - A lode mining claim has been located
by Steve Karolyi whose current mailing
address is P.O. Box 74353
Phoenix, AZ 85087

BLM
Date
Stamp

PHOENIX, AZ

2011 FEB 10 P 12:12

RECEIVED
B.L.M. AZ STATE OFFICE

The general course of this claim is east/west and it is situated in La Paz
County, Arizona. This claim is 1320' feet in length and 100' feet in width. This claim runs
from the location monument on which this location notice is posted approximately 50' feet in a
east direction to the east end line and 1270' feet in a west direction to the
west end line. This claim is marked by six monuments, one at each corner and one at the center of each
end line of the claim.

The location monument on which this notice is posted is situated within Section 11, Township 5
N, Range 12 N, Gila Salt River Base and Meridian, Arizona and this claim encompasses portions
of the following quarter section (s), section (s), Township (s) and Range (s) S 1/2 of NW 1/4 of
the SE 1/4, Sec. 11, T5N, R12W

Gila Salt River Base and Meridian, Arizona.

The locality of this claim with reference to some natural object or permanent monument and additional information
(if any) concerning its locality are as follows: about 2500' in a northwest
direction from the SE corner of Section 11

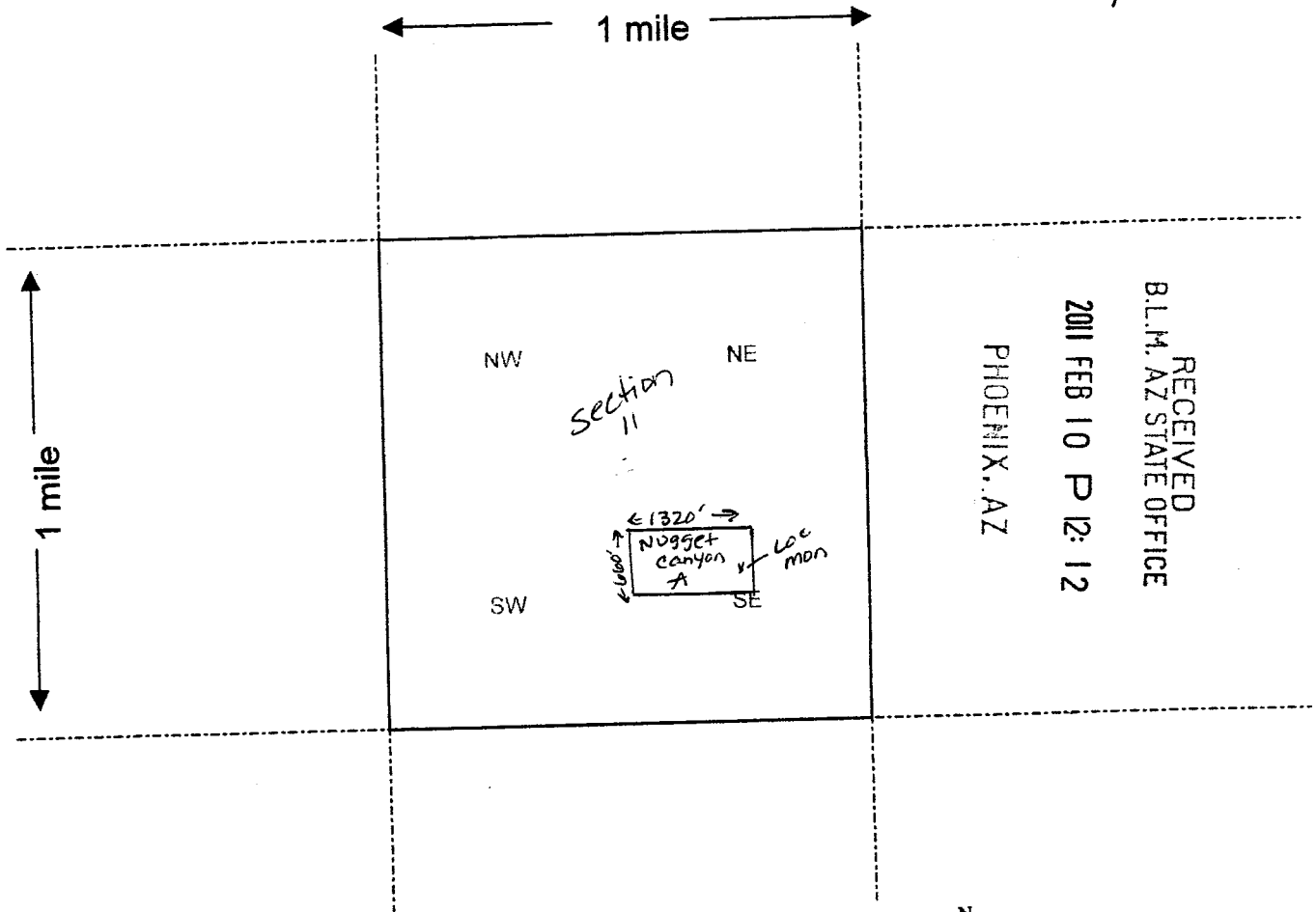
DATED AND POSTED on the ground this 2 day of Dec, 20 10

LOCATOR (s) [Signature]

Form MCF100
Revised July 2005

MINING CLAIM MAP

Lode (X) Placer ()



RECEIVED
B.L.M. AZ STATE OFFICE
2011 FEB 10 P 12:12
PHOENIX, AZ

Scale : 1" = 2000 feet



AMC 405545

- The above map depicts the Nugget Canyon - A mining claim, which is located in Section (s) S 1/2, NW 1/4, SE 1/4, 11, Township 5 N, Range 12 W, Gila and Salt River Base and Meridian, La Paz County, Arizona.
- The type of corner and location monuments used are as follows: 2" x 2" x 4' wood posts with scribed metal tags.
- The bearings and distances in degrees and feet between claim corners are as depicted on the map.

Form MCF100a
Revised July 2005

This form is available from the Arizona Department of Mines & Mineral Resources and may be reproduced.

3/2/2011

MTR Sort										
----------	--	--	--	--	--	--	--	--	--	--

RUN TIME: 06:12 AM

Adm State: AZ

UNITED STATES DEPARTMENT OF INTERIOR
BUREAU OF LAND MANAGEMENT
GEOGRAPHIC REPORT WITH LAND
Sorted by Meridian Township Range

RUN DATE: 03/02/2011

Page 1 of ?

Serial Number: [AZA_000742](#)

Total Case Acres: 20.000

Casetype	Case Disp	14	0050N	0120W	Sect	Sur Typ	Sur Num	Suff	Subdivision	Act Pend
240006	AUTHORIZED				004	MNR		1	S2SENW;	

Serial Number: [AZA_00074201](#)

Total Case Acres: 20.000

Casetype	Case Disp	14	0050N	0120W	Sect	Sur Typ	Sur Num	Suff	Subdivision	Act Pend
291200	AUTHORIZED				004	MNR		1	S2SENW;	

Serial Number: [AZA_022098PT](#)

Total Case Acres: 33,995.040

Casetype	Case Disp	14	0050N	0120W	Sect	Sur Typ	Sur Num	Suff	Subdivision	Act Pend
221006	AUTHORIZED				002	ALIQUOTS			S2N2,S2;1-4;	
					005	ALIQUOTS			S2N2,SW,N2SE;	

Serial Number: [AZA_022796FD](#)

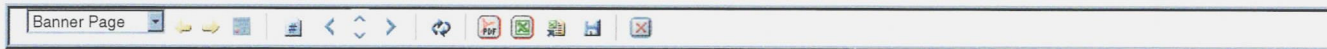
Total Case Acres: 22,983.020

Casetype	Case Disp	14	0050N	0120W	Sect	Sur Typ	Sur Num	Suff	Subdivision	Act Pend
221006	AUTHORIZED				006	LOTS			2;	

Serial Number: [AZA_024426](#)

Total Case Acres: 7.600

Casetype	Case Disp	14	0050N	0120W	Sect	Sur Typ	Sur Num	Suff	Subdivision	Act Pend



RUN TIME: 06:27 AM

RUN DATE: 03/02/2011
Page 1 of 1DEPARTMENT OF INTERIOR
BUREAU OF LAND MANAGEMENT

Input Parameters for Geographic Report with Land

System Id = CR

Admin State = AZ

Geo State = AZ

Casetype Begins With

Case Disp Txt = AUTHORIZED, CANCELLED, EXPIRED, PENDING, REJECTED, RELINQUISHED, WITHDRAWN

Mer Twp Rng = 14 0100N 0160W

Section =

Mtrs =

Commodity =

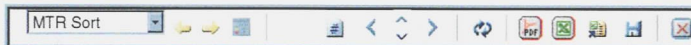
Commodity Txt =

Pending Org =

Pend Org Decode =

Total Rows Returned: 30

NO WARRANTY IS MADE BY BLM FOR USE OF THE DATA
FOR PURPOSES NOT INTENDED BY BLM



RUN TIME: 06:19 AM
Adm State: AZ

UNITED STATES DEPARTMENT OF INTERIOR
BUREAU OF LAND MANAGEMENT
GEOGRAPHIC REPORT WITH LAND
Sorted by Meridian Township Range

RUN DATE: 03/02/2011
Page 1 of ?

Serial Number: [AZA_020349AP](#)
Total Case Acres: 23,035.550

Casetype	Case Disp	14	0100N	0160W	Sect	Sur Typ	Sur Num	Suff	Subdivision	Act Pend
221006	AUTHORIZED				002	ALIQ			ALL;	

Serial Number: [AZA_023217AP](#)
Total Case Acres: 135,762.680

Casetype	Case Disp	14	0100N	0160W	Sect	Sur Typ	Sur Num	Suff	Subdivision	Act Pend
220100	AUTHORIZED				001	ALIQ			N2N2,S2S2;	
					003	ALIQ			ALL;	
					011	ALIQ			ALL;	

Serial Number: [AZA_023606FD](#)
Total Case Acres: 2,626.340

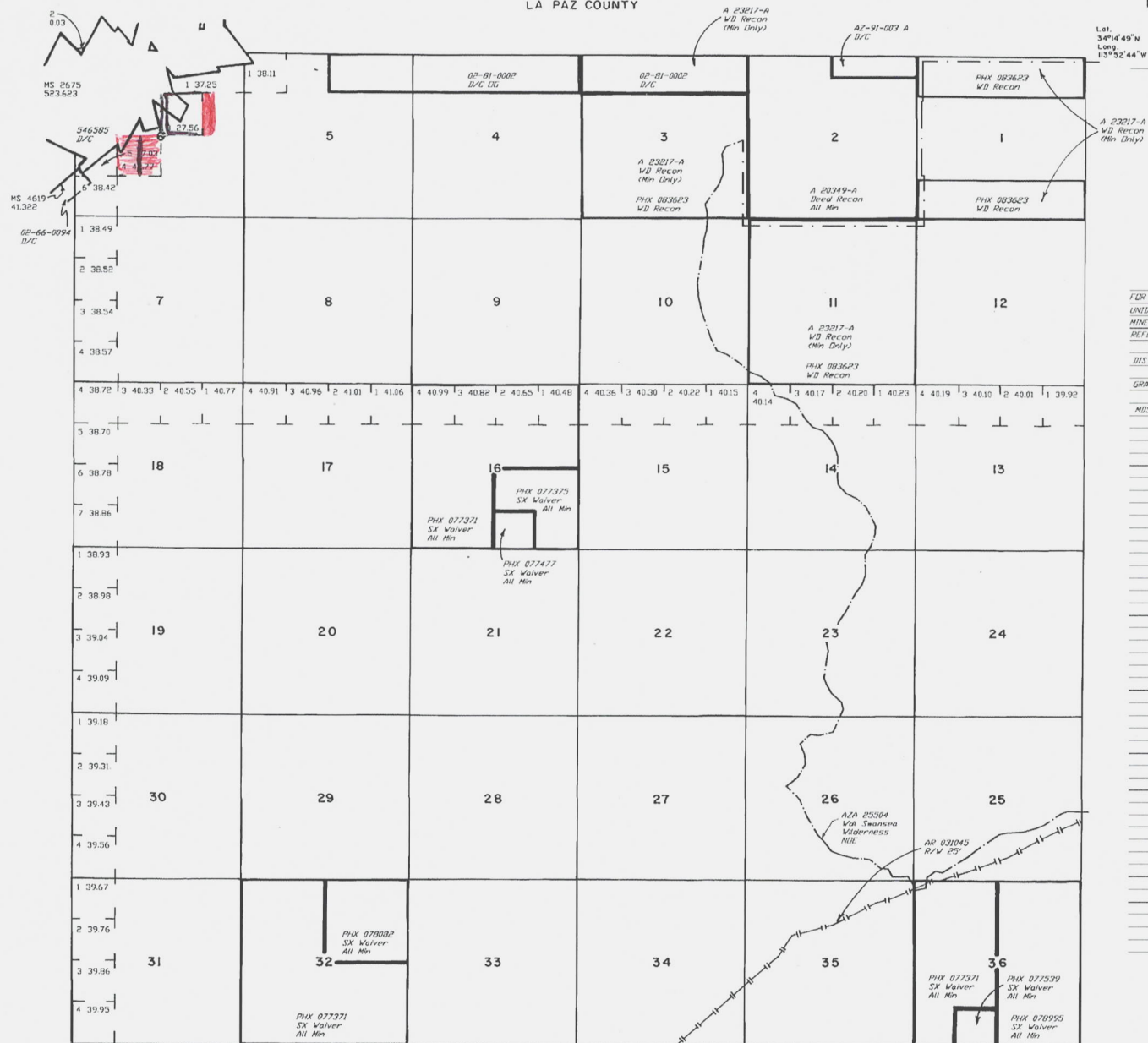
Casetype	Case Disp	14	0100N	0160W	Sect	Sur Typ	Sur Num	Suff	Subdivision	Act Pend
221006	AUTHORIZED				002	MNR		1	N2N2NE;	

Serial Number: [AZA_025504](#)
Total Case Acres: 16,400.000

Casetype	Case Disp	14	0100N	0160W	Sect	Sur Typ	Sur Num	Suff	Subdivision	Act Pend
231106	AUTHORIZED				001	ALIQ			ALL;	
					003	FF			PART E2SE;	
					010	ALIQ			E2NE;	
						FF			PART E2W2NE,E2SE;	
					011	ALIQ			N2,N2SW,SESW,SE;	
						FF			PART SWSW;	
					012	ALIQ			ALL;	
					013	ALIQ			S2N2,S2;	
						LOTS			1-4;	

LA PAZ COUNTY

Lat.
34°14'49"N
Long.
113°52'44"W

[illegible]

FOR ORDERS EFFECTING DISPOSAL OR USE OF
UNIDENTIFIED LANDS WITHDRAWN FOR CLASSIFICATION,
MINERALS, WATER AND/OR OTHER PUBLIC PURPOSES,
REFER TO INDEX OF MISCELLANEOUS DOCUMENTS.

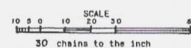
DIST. NO. 5

GRAZING DIST. NO. 2

MDS 417 NW

[illegible]

T.	10 N
R.	16 W




WARNING STATEMENT

This plot is the Bureau's Record of Title, and should be used only as a graphic display of the township survey data. Records hereon do not reflect title changes which may have been effected by lateral movements of rivers or other bodies of water. Refer to the cadastral surveys for official survey information.

STATUS OF PUBLIC DOMAIN LAND AND MINERAL TITLES

LA PAZ COUNTY



SCALE

10 20 30 40

30 chains to the inch

WARNING STATEMENT

This plat is the Bureau's Record of Title, and should be used only as a graphic display of the township survey data. Records hereon do not reflect title changes which may have been effected by lateral movements of rivers or other bodies of water. Refer to the cadastral surveys for official survey information.

[illegible]

FOR ORDERS EFFECTING DISPOSAL OR USE OF
UNIDENTIFIED LANDS WITHDRAWN FOR CLASSIFICATION,
MINERALS, WATER AND/OR OTHER PUBLIC PURPOSES,
REFER TO INDEX OF MISCELLANEOUS DOCUMENTS.

DIST. NO. 5

GRAZING DIST. NO. 2

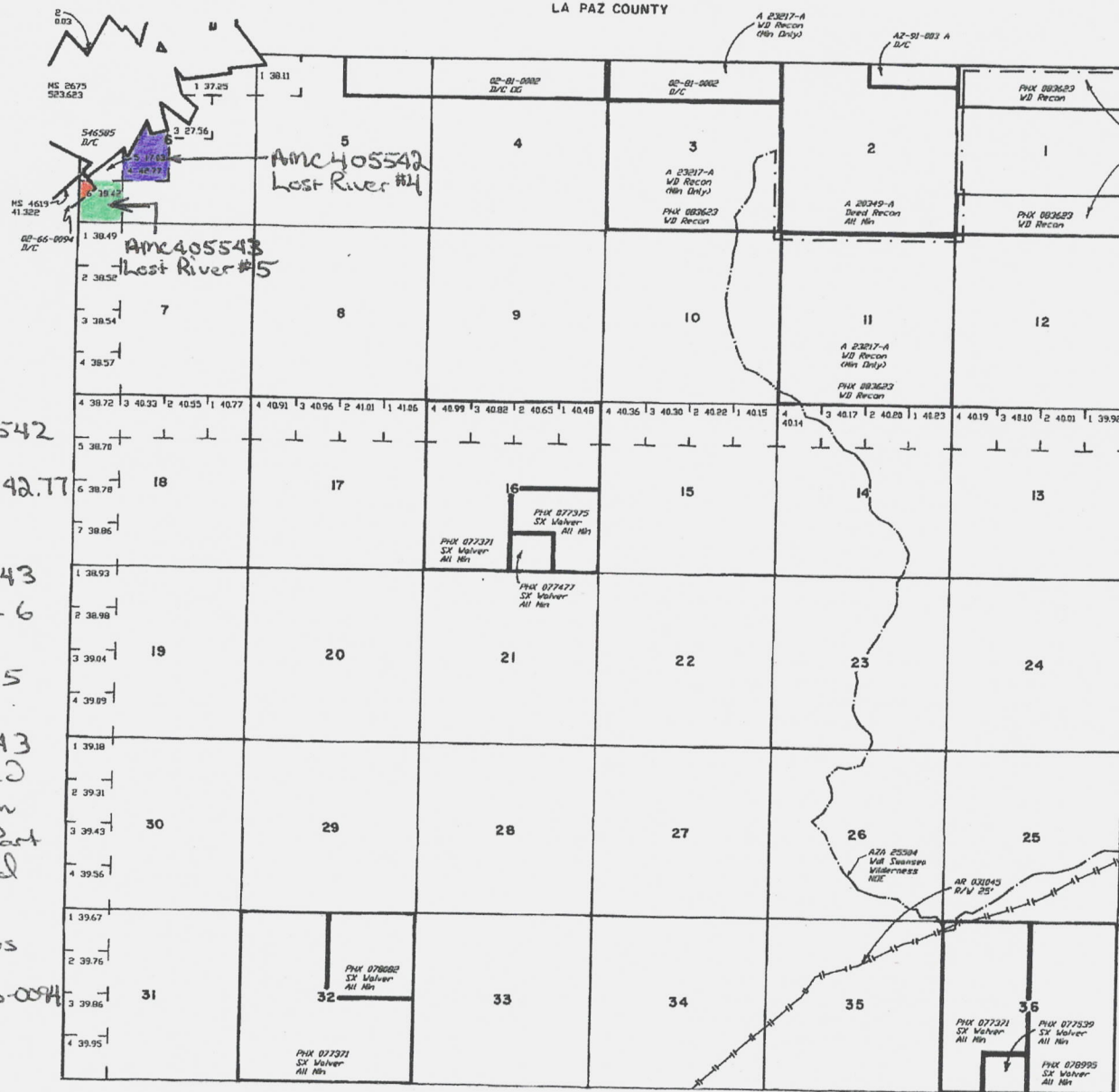
A 12160 R/W Sec's 3,4,10,15,22,27,34 Apln

[illegible]

T. 5N
R. 12W

LA PAZ COUNTY

Lat.
34°14'49"N
Long.
113°52'44"E

[illegible]

FOR ORDERS EFFECTING DISPOSAL OR USE OF
UNIDENTIFIED LANDS WITHDRAWN FOR CLASSIFICATION,
MINERALS, WATER AND/OR OTHER PUBLIC PURPOSES,
REFER TO INDEX OF MISCELLANEOUS DOCUMENTS.

DIST. NO. 5

GRAZING DIST. NEL 2

MPS 417 NW

because lands
contained in
Patent No. 02-66-0094

SCALE

10 10 10

30 chains to the inch

WARNING STATEMENT

This plot is the Bureau's Record of Title, and should be used only as a graphic display of the Community survey data. No soundings shown do not reflect title changes which may have been effected by lateral movements of rivers or other bodies of water, prior to the community survey for official survey interpretation.

[illegible]

T.	10 N
R.	16 W